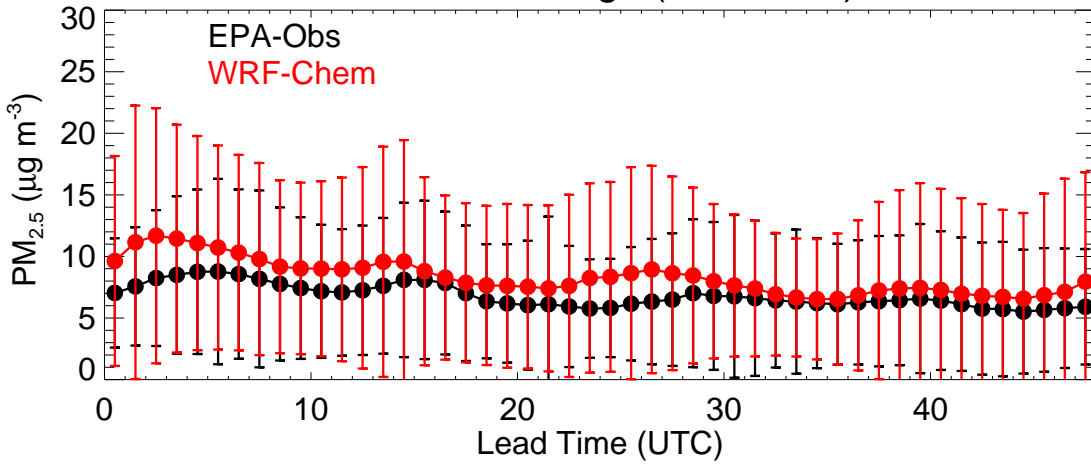
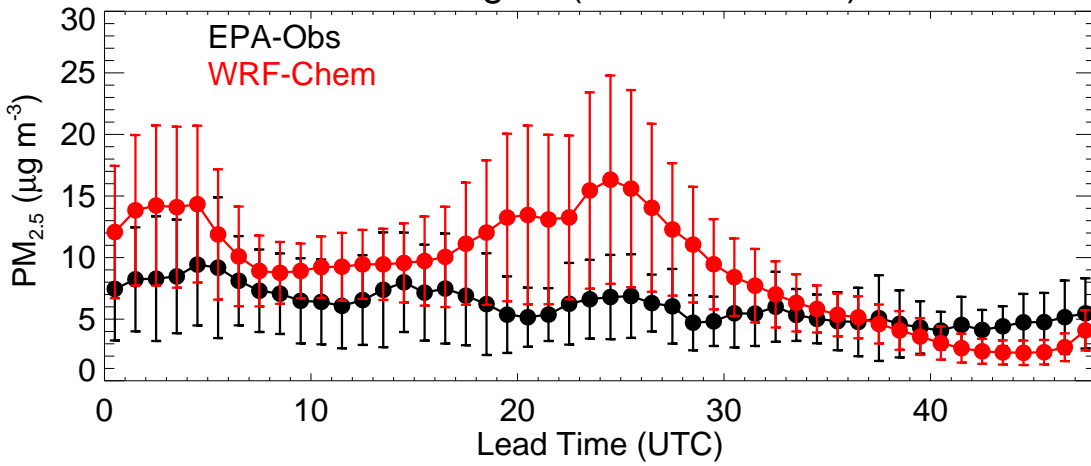


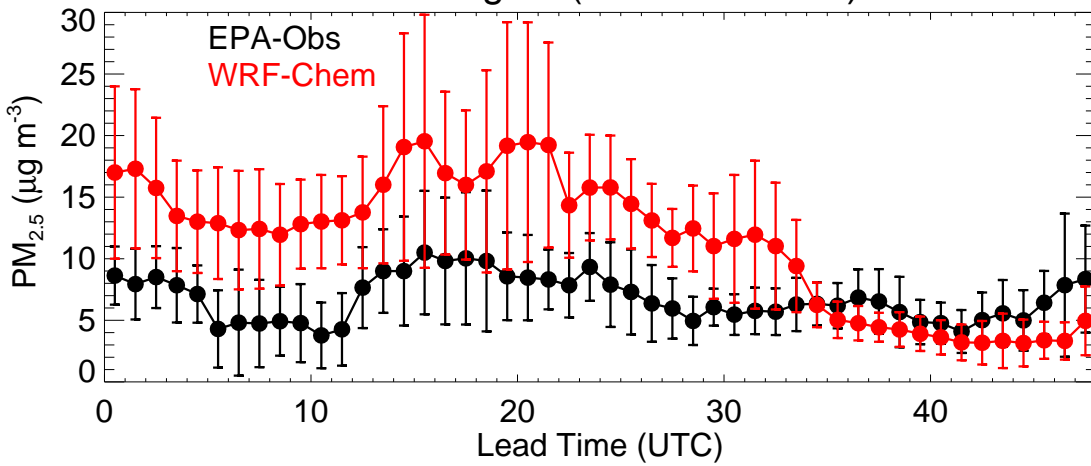
Domain Average (20200213)



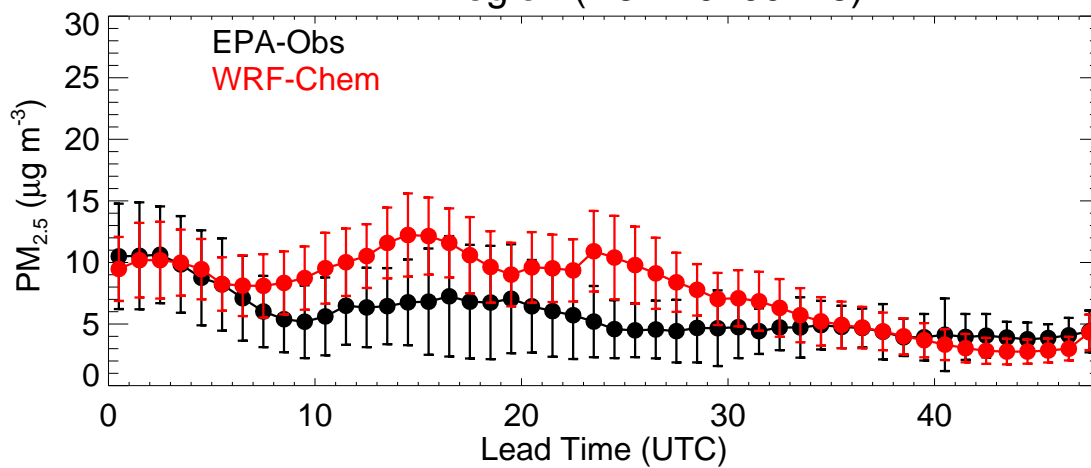
EPA Region (R1 - 20200213)



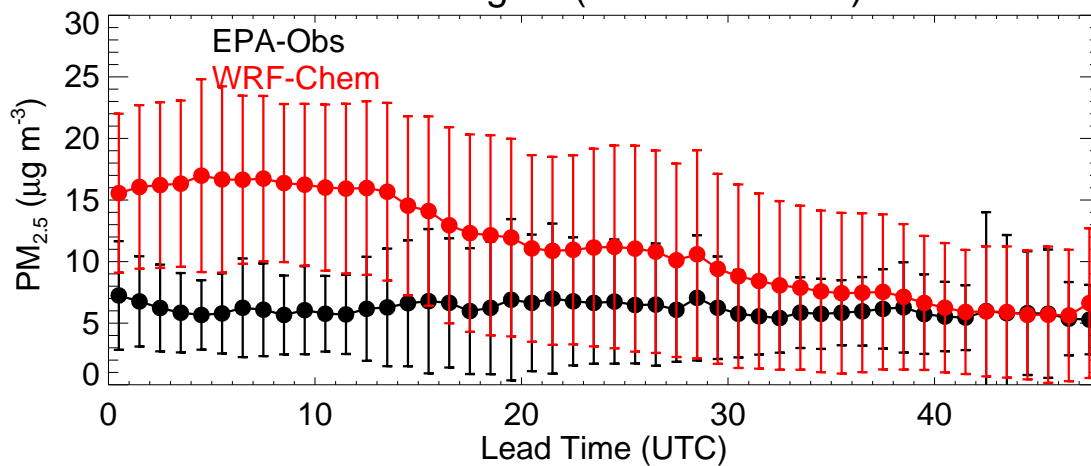
EPA Region (R2 - 20200213)



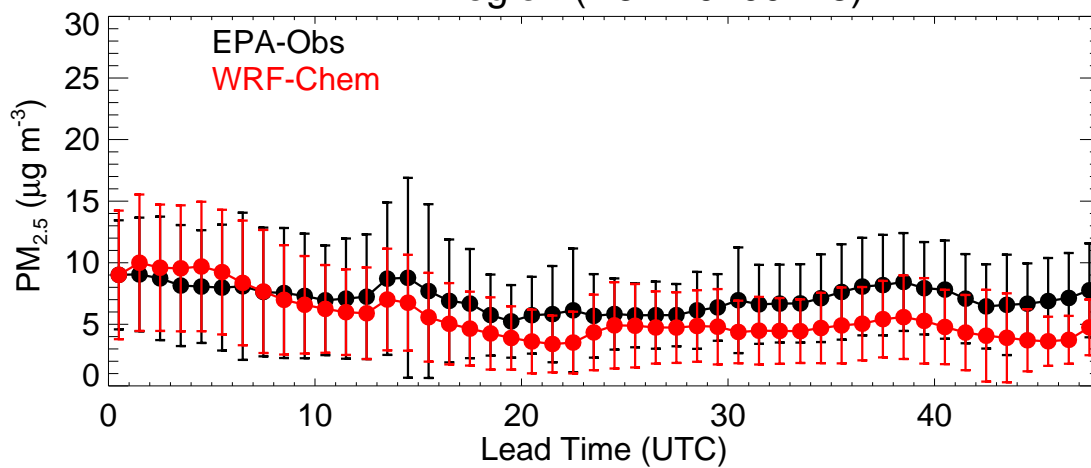
EPA Region (R3 - 20200213)



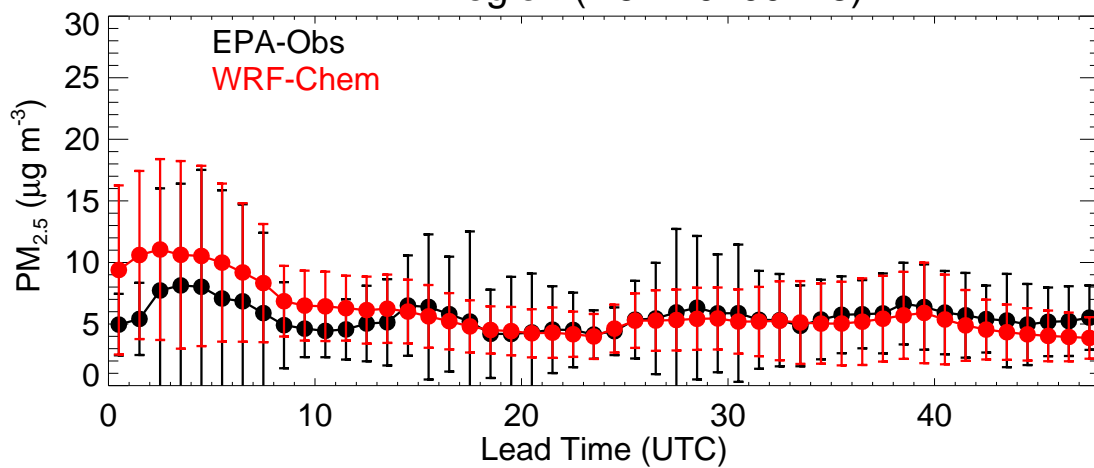
EPA Region (R4 - 20200213)



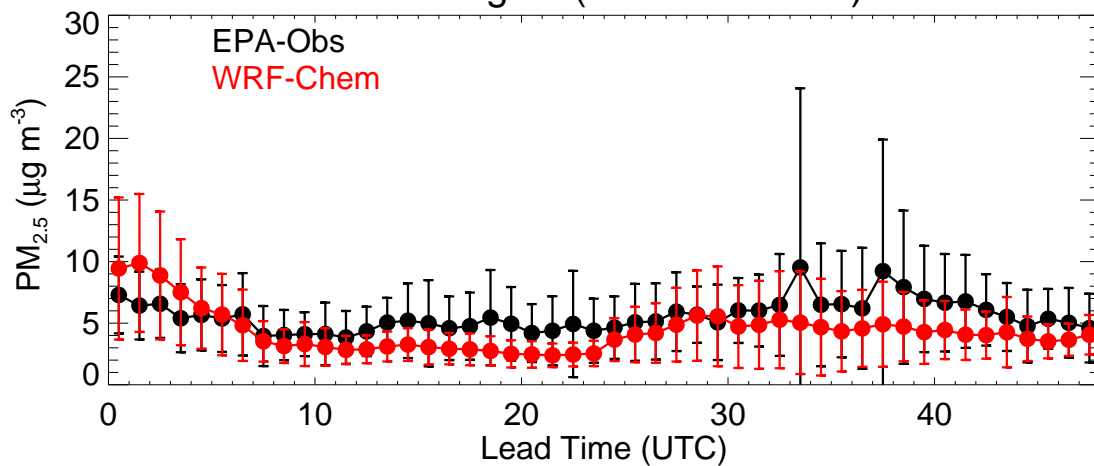
EPA Region (R5 - 20200213)



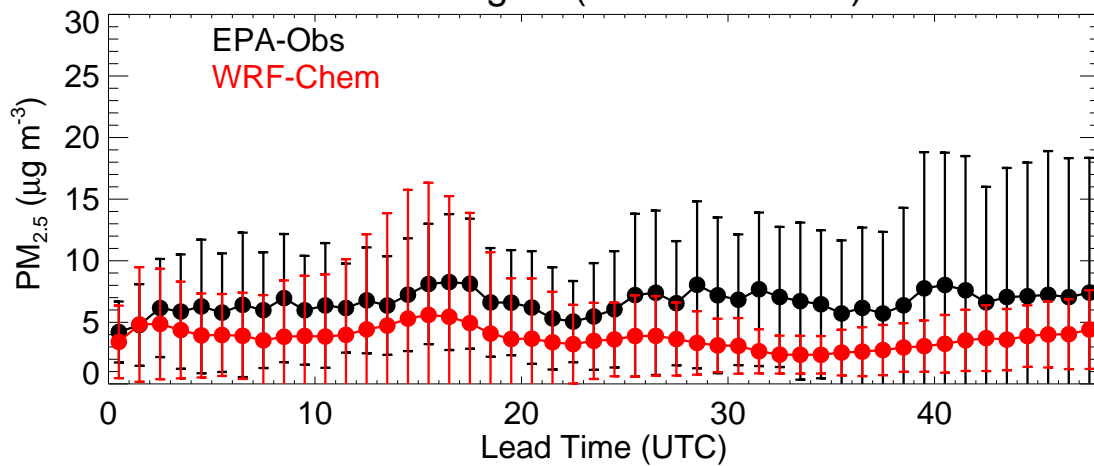
EPA Region (R6 - 20200213)



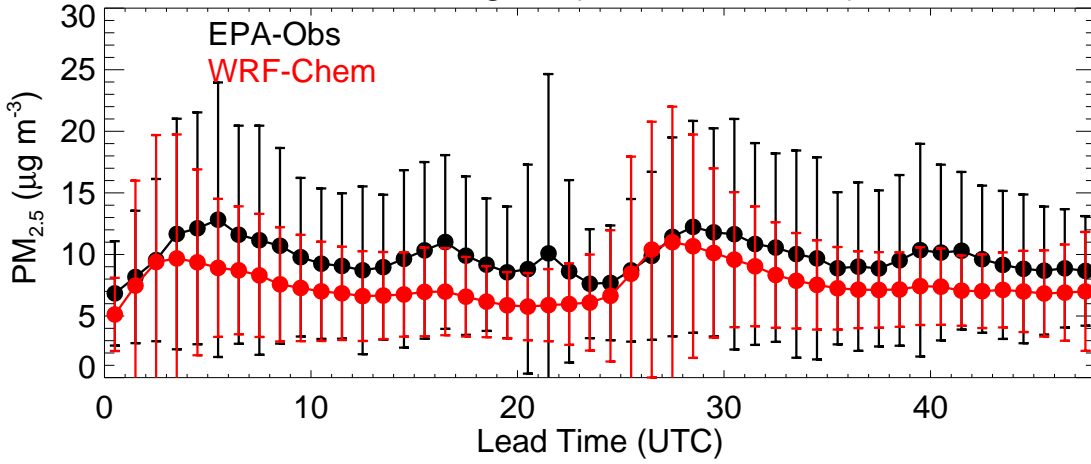
EPA Region (R7 - 20200213)



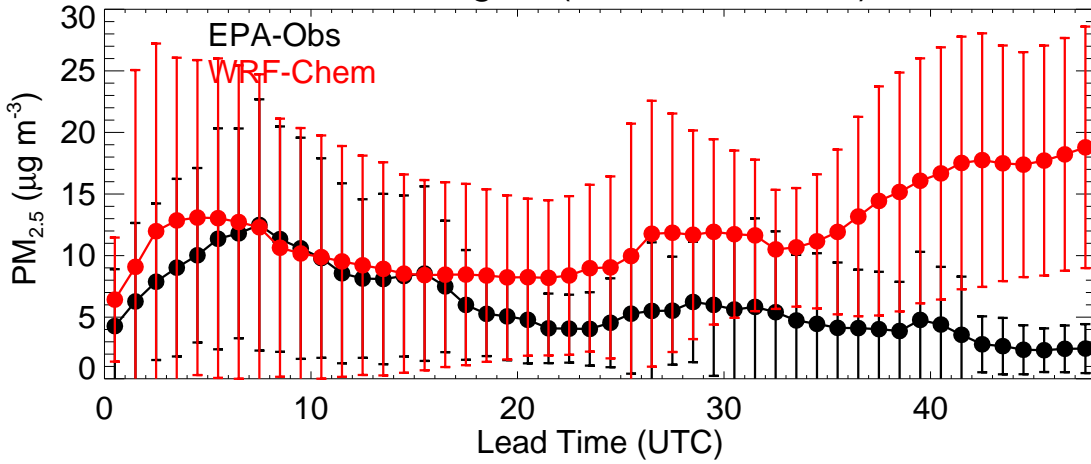
EPA Region (R8 - 20200213)



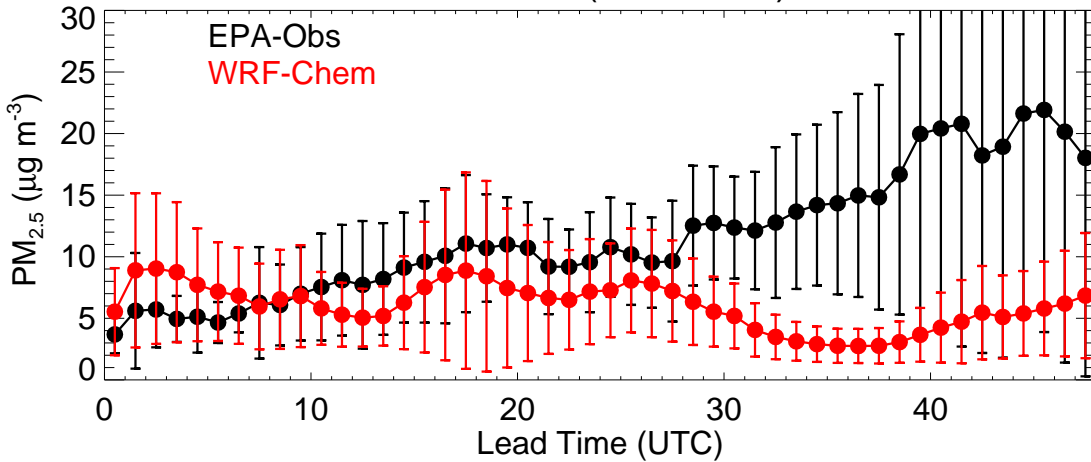
EPA Region (R9 - 20200213)



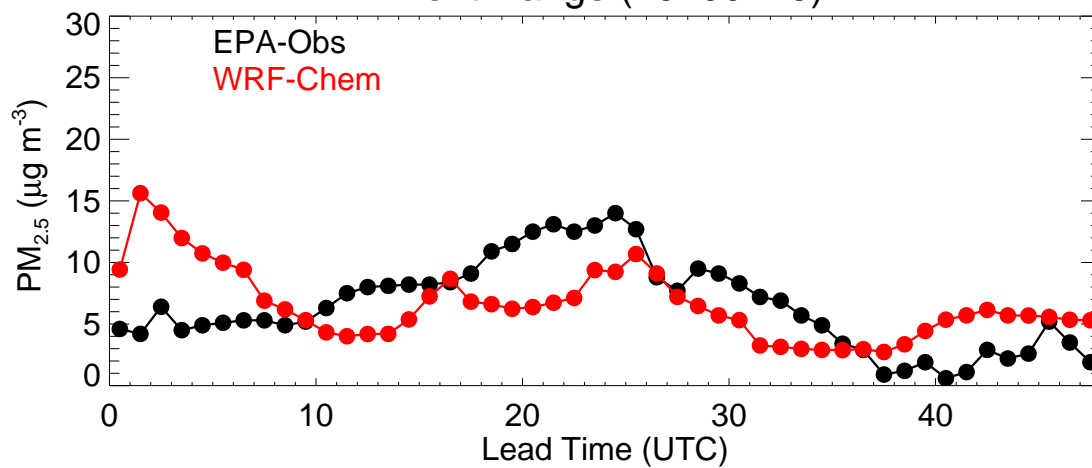
EPA Region (R10 - 20200213)



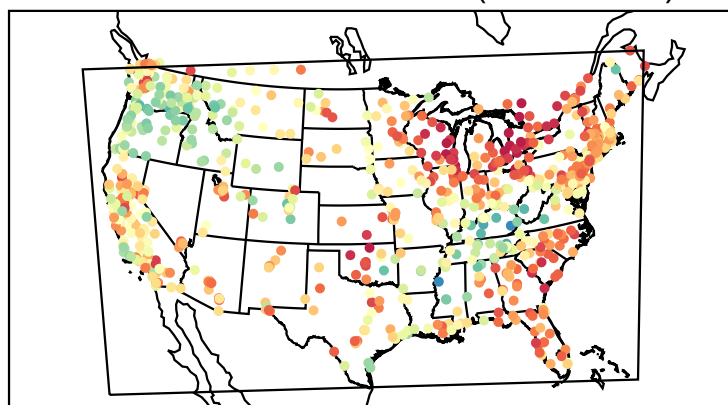
Colorado (20200213)



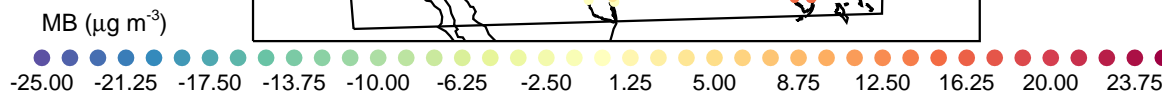
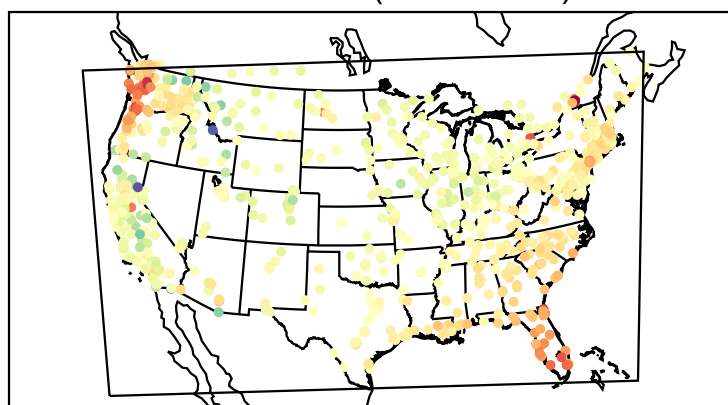
Front Range (20200213)



Correlation Coefficient (20200213)



Mean Bias (20200213)



Root Mean Square Error (20200213)

