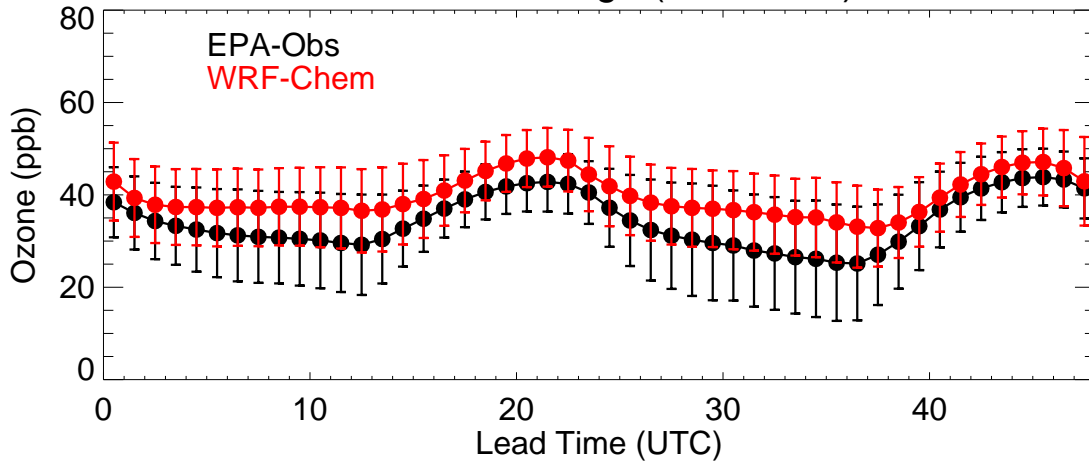
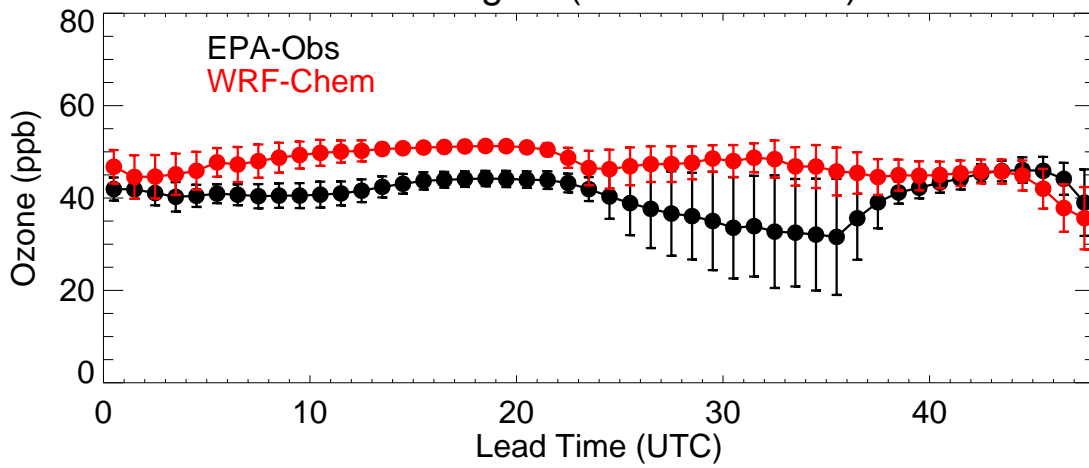


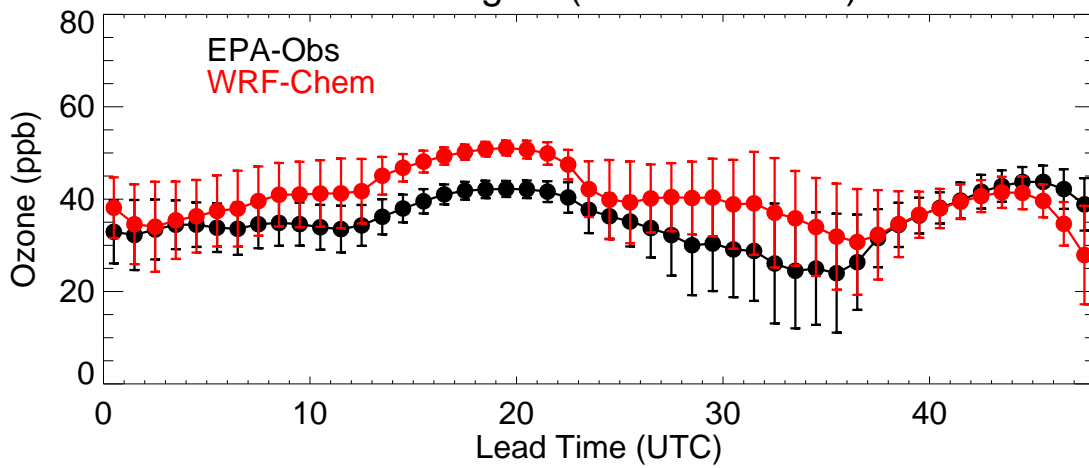
Domain Average (20200307)



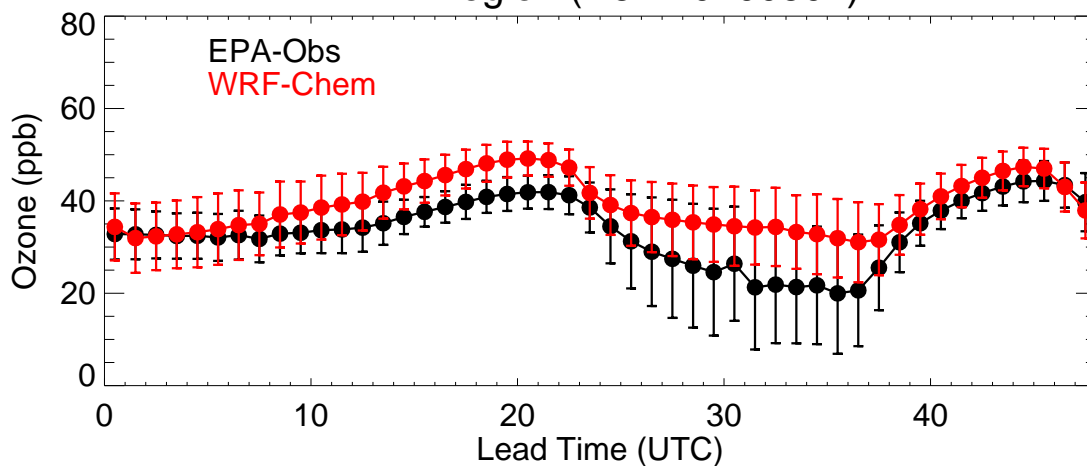
EPA Region (R1 - 20200307)



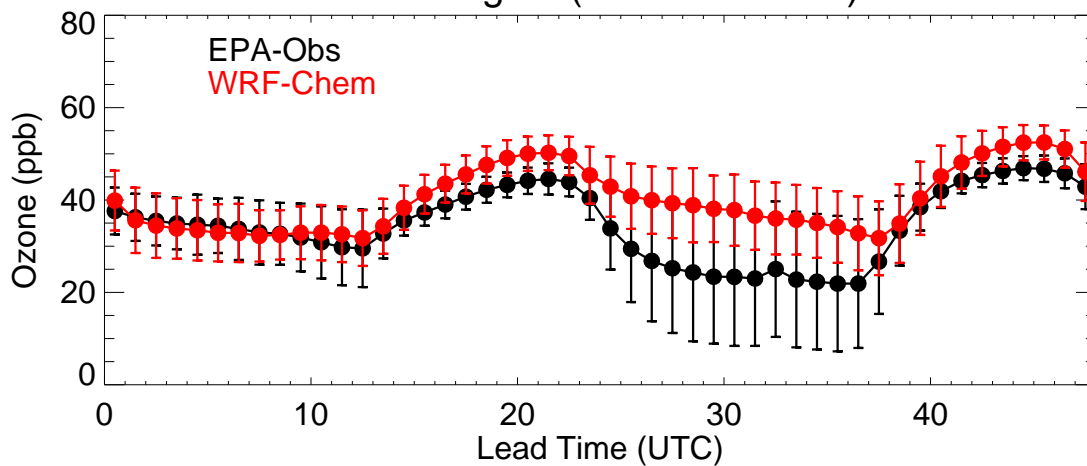
EPA Region (R2 - 20200307)



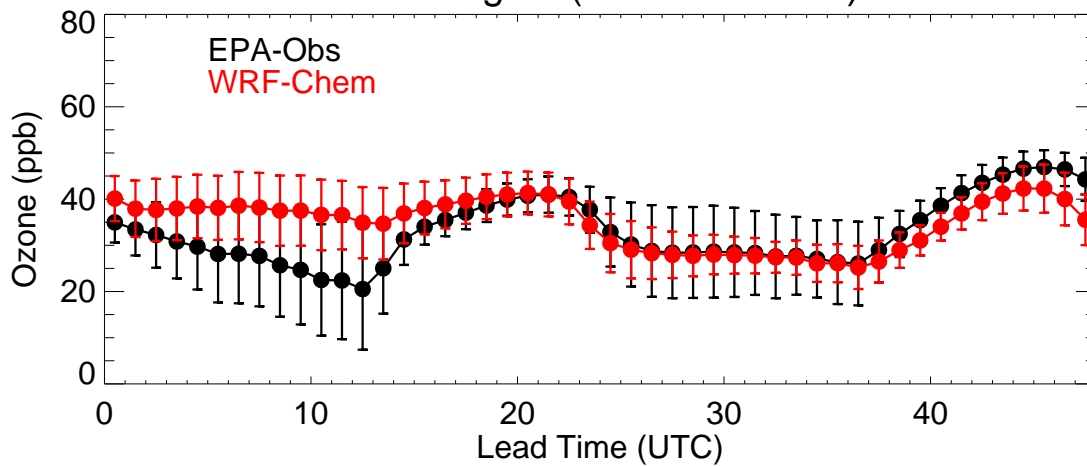
EPA Region (R3 - 20200307)



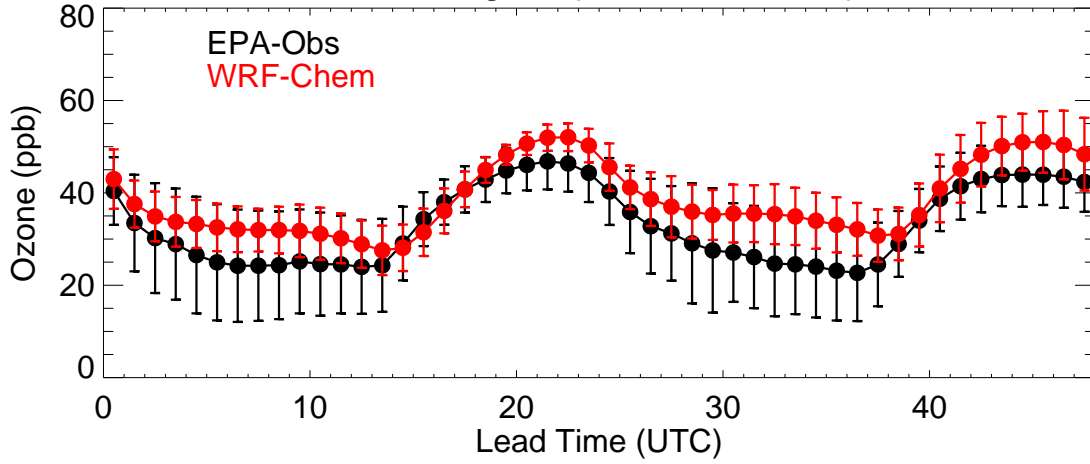
EPA Region (R4 - 20200307)



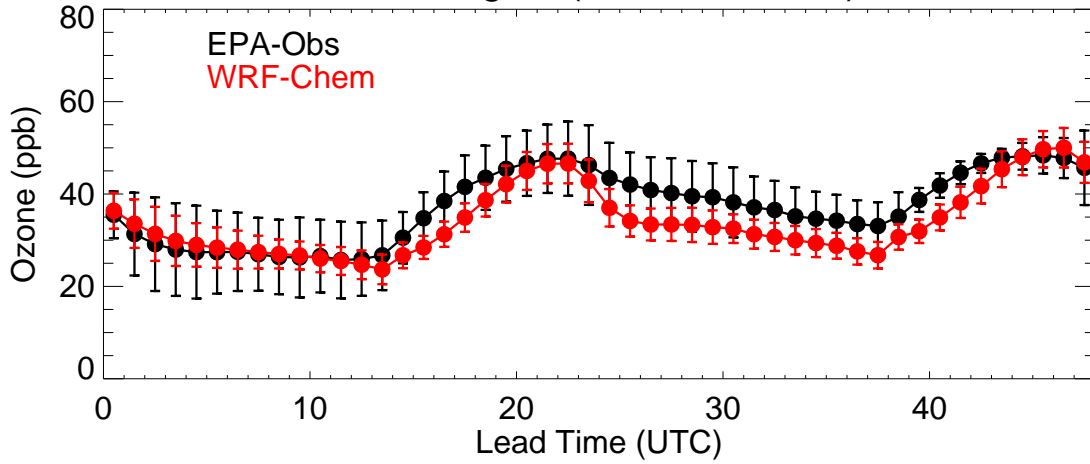
EPA Region (R5 - 20200307)



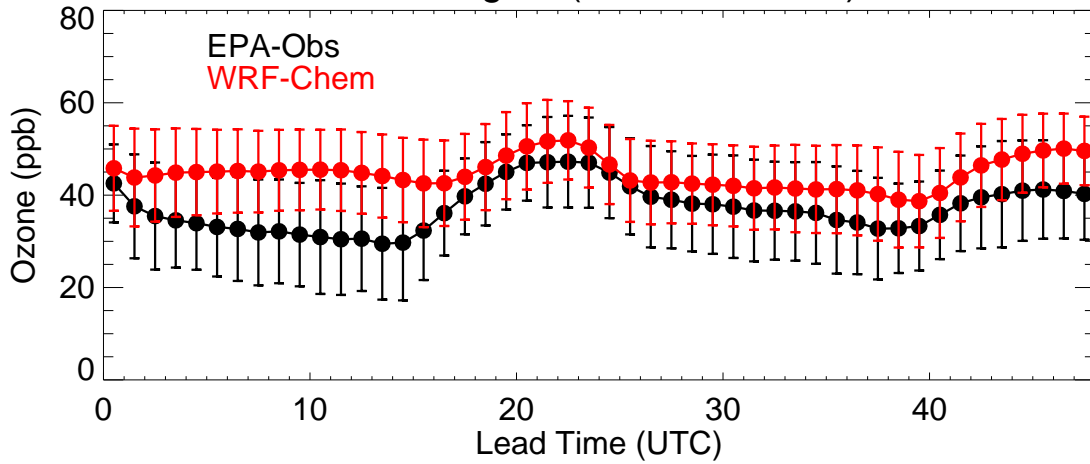
EPA Region (R6 - 20200307)



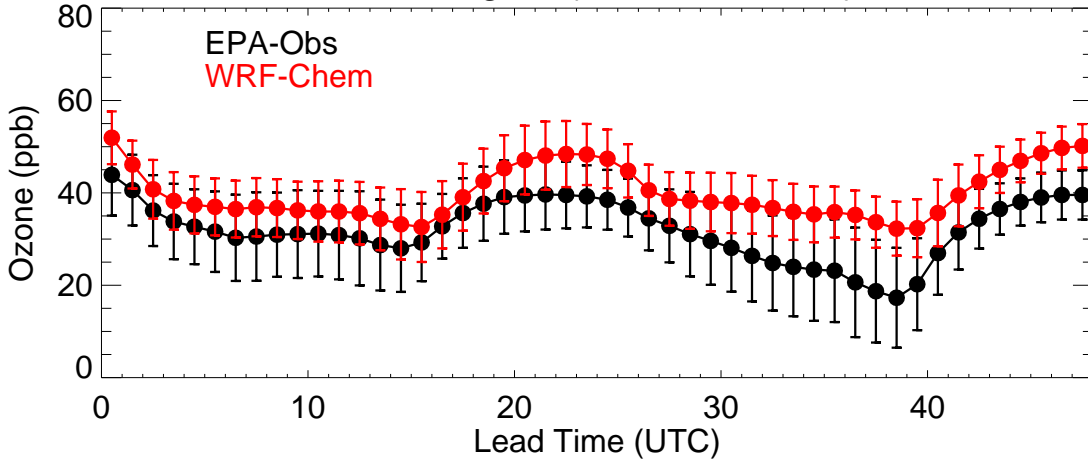
EPA Region (R7 - 20200307)



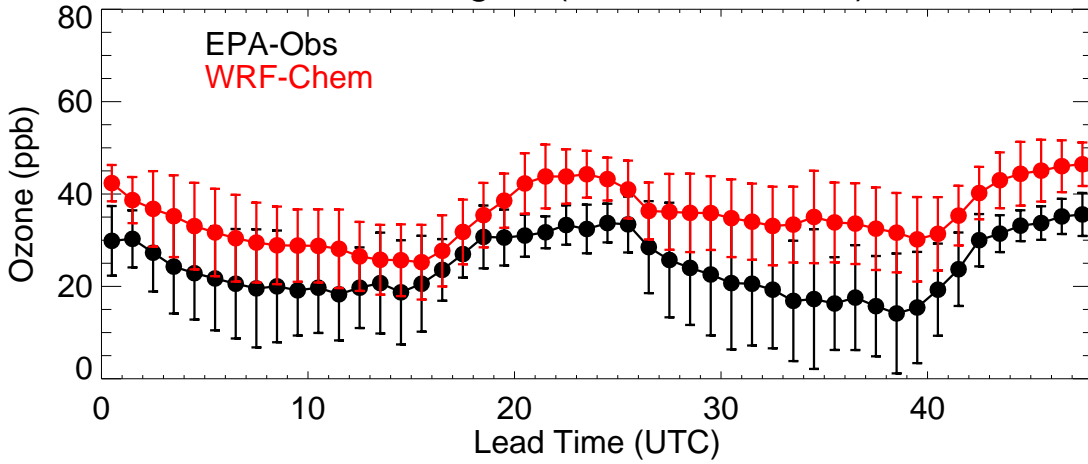
EPA Region (R8 - 20200307)



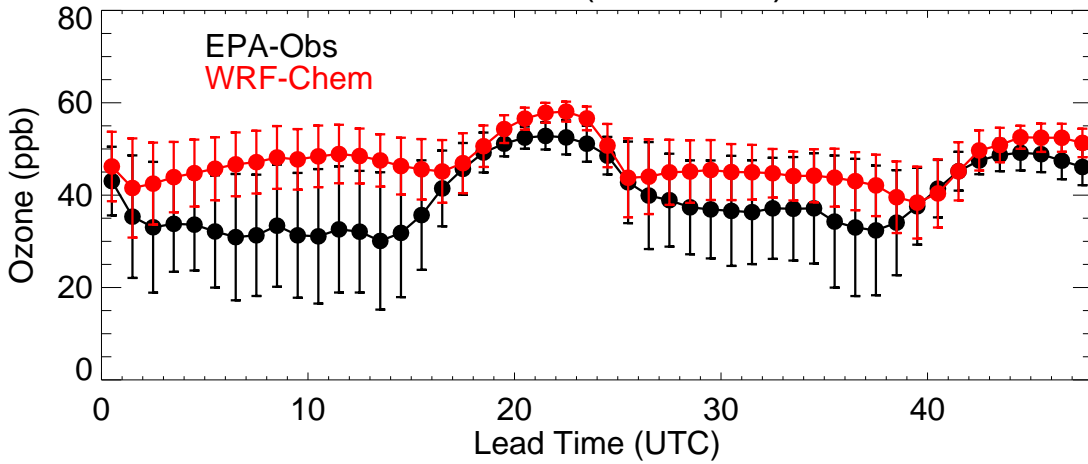
EPA Region (R9 - 20200307)



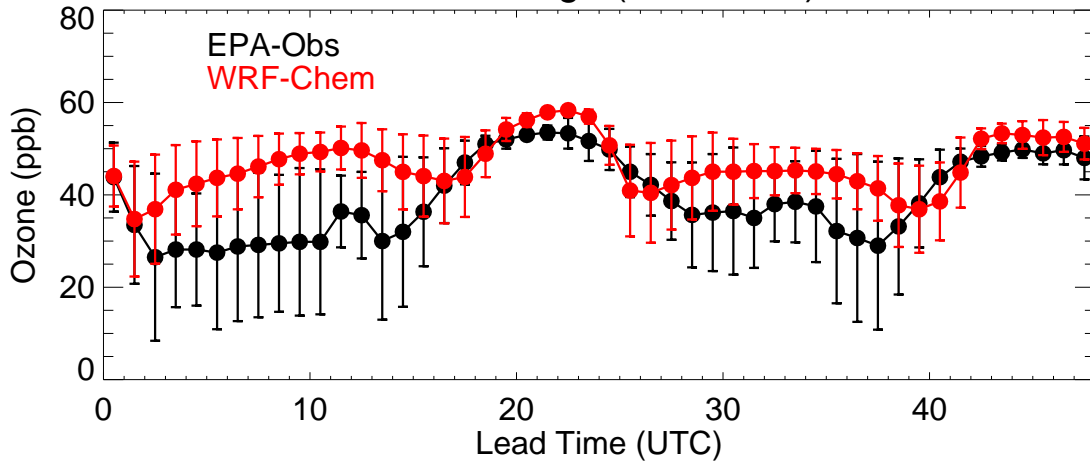
EPA Region (R10 - 20200307)



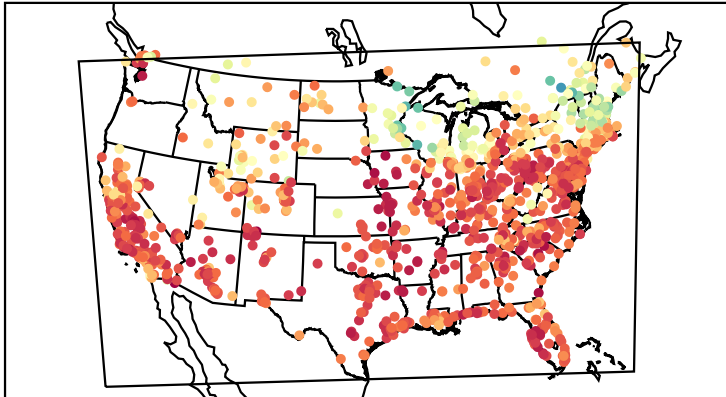
Colorado (20200307)



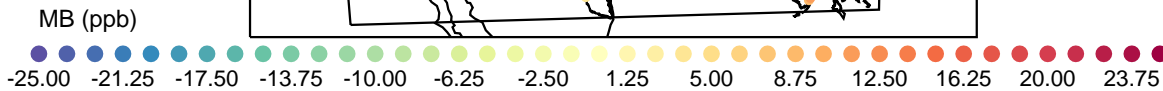
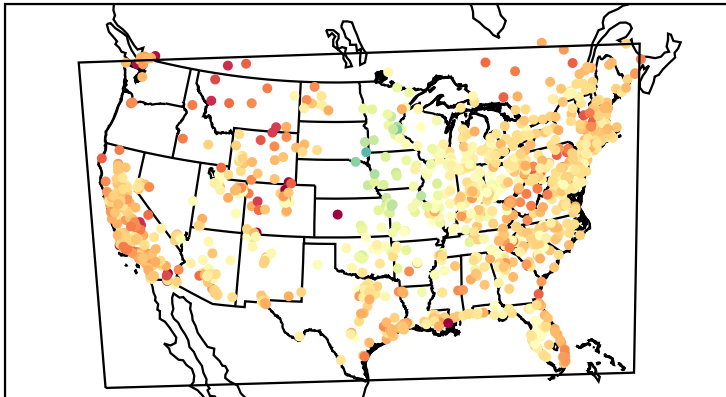
### Front Range (20200307)



### Correlation Coefficient (20200307)



### Mean Bias (20200307)



### Root Mean Square Error (20200307)

