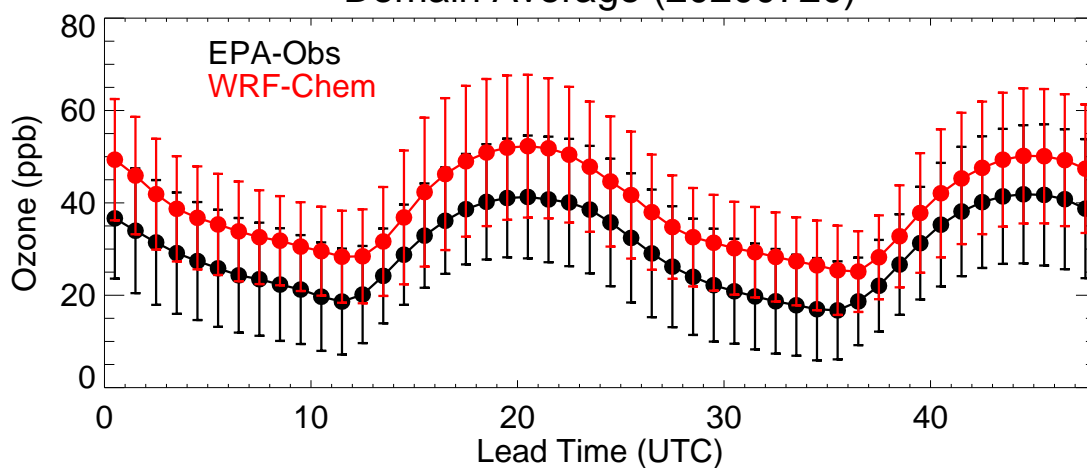
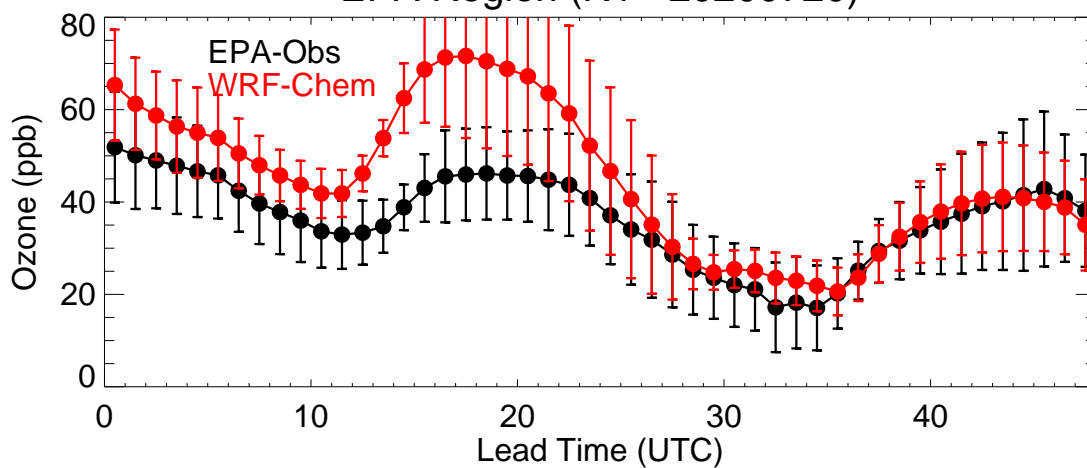


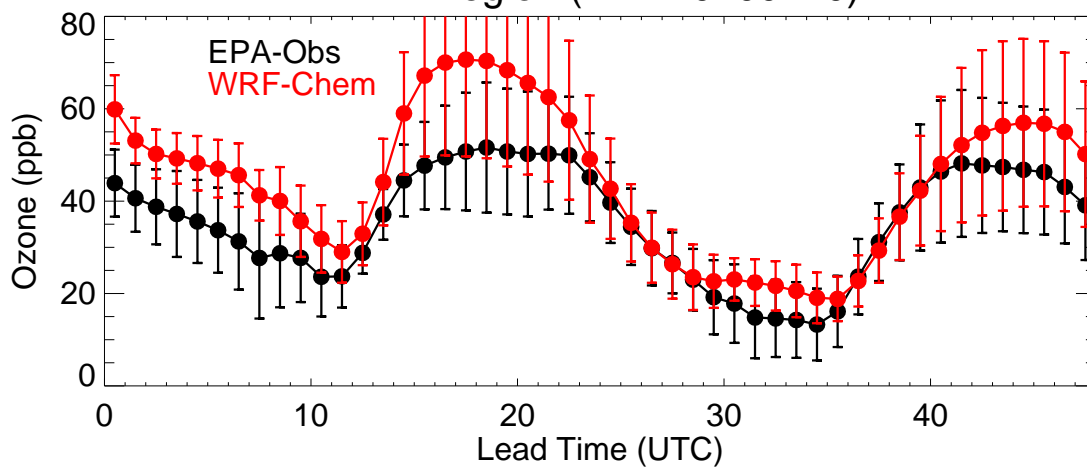
Domain Average (20200720)

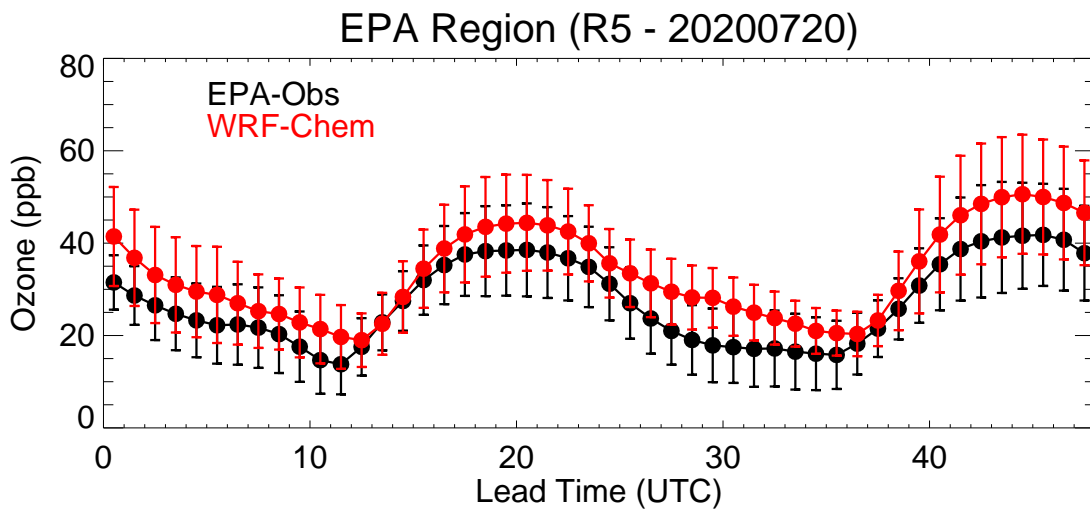
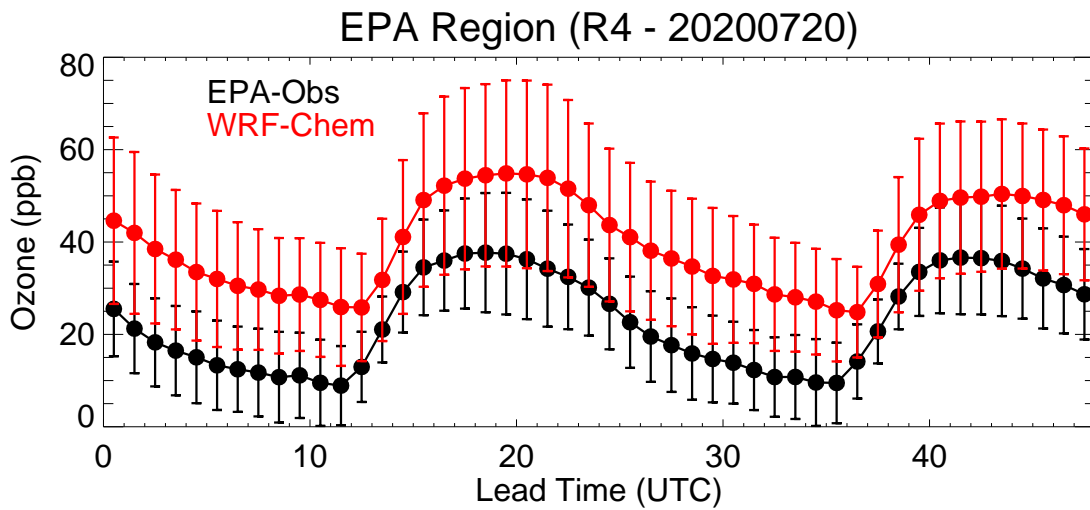
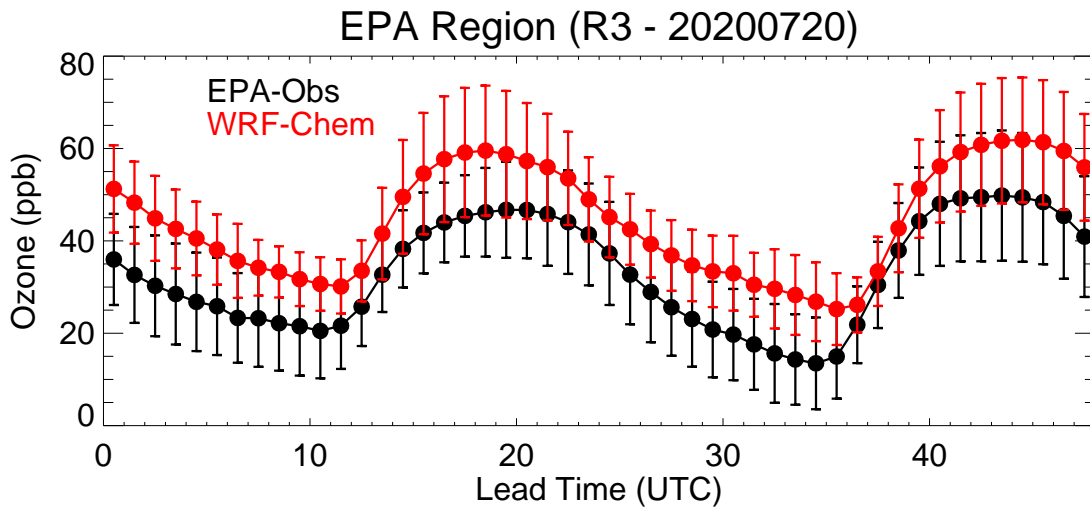


EPA Region (R1 - 20200720)

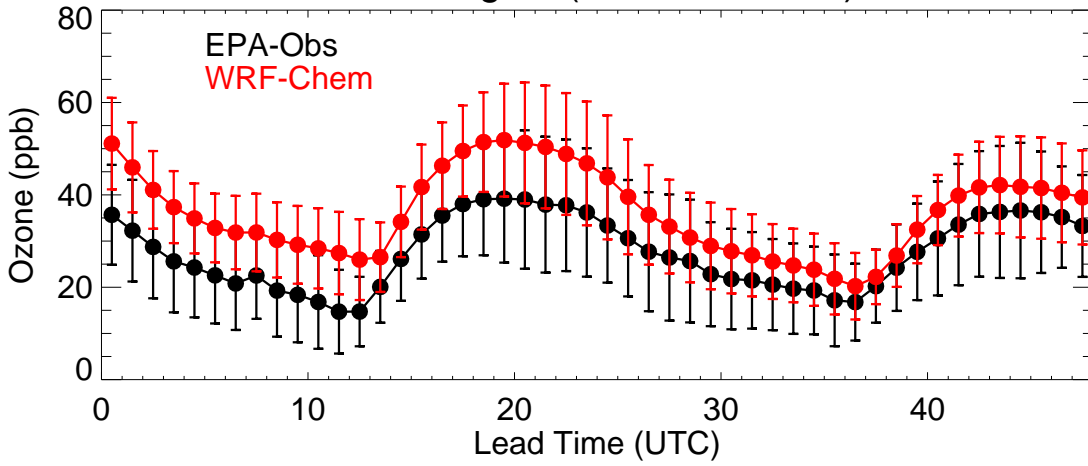


EPA Region (R2 - 20200720)

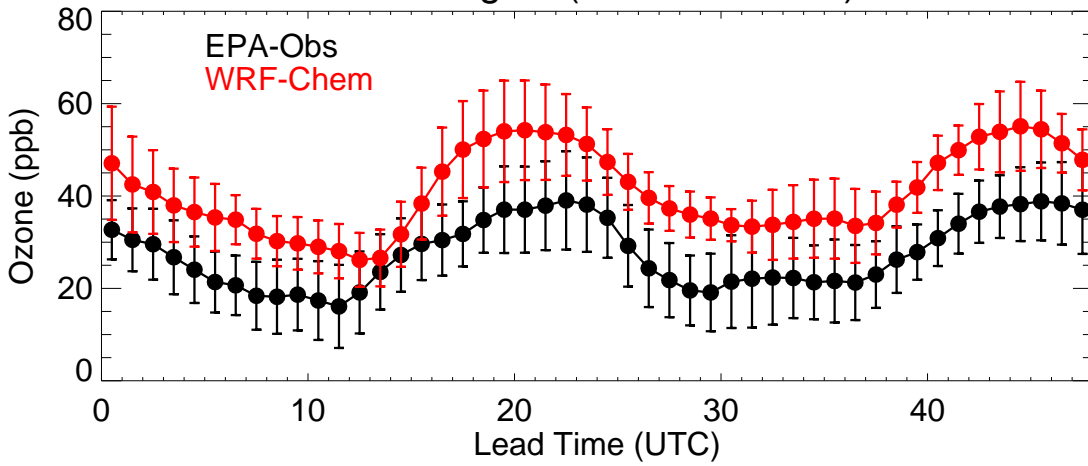




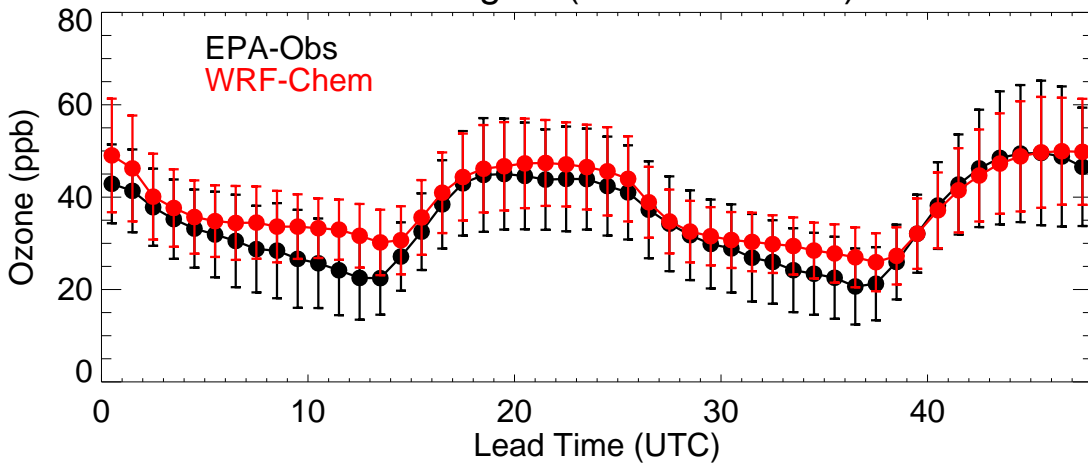
EPA Region (R6 - 20200720)



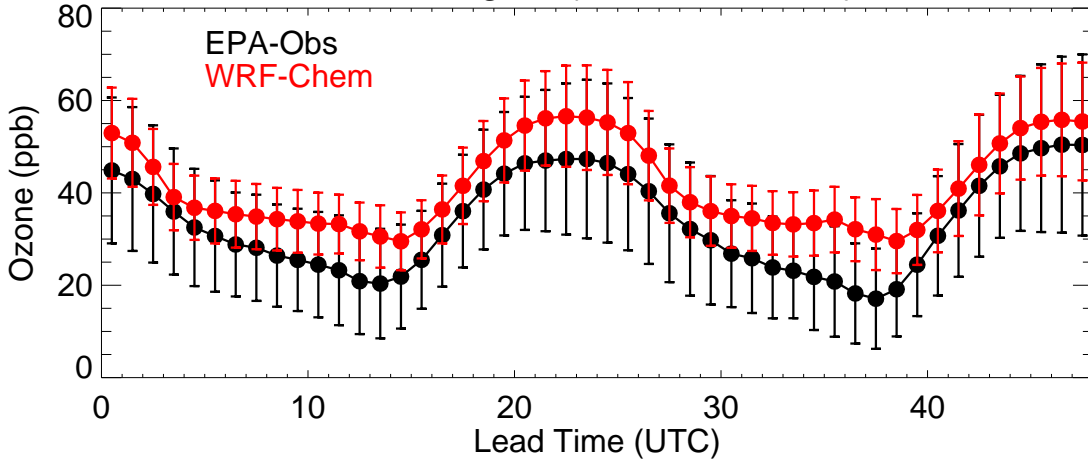
EPA Region (R7 - 20200720)



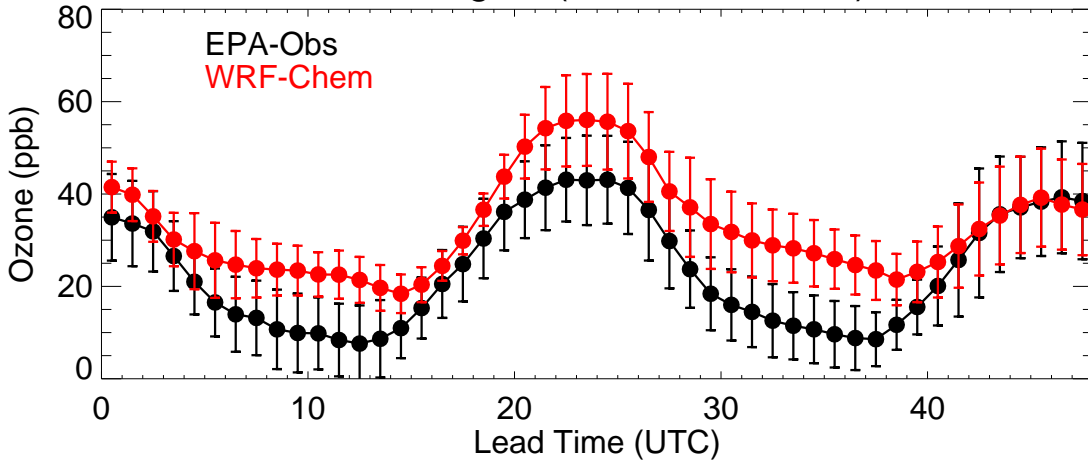
EPA Region (R8 - 20200720)



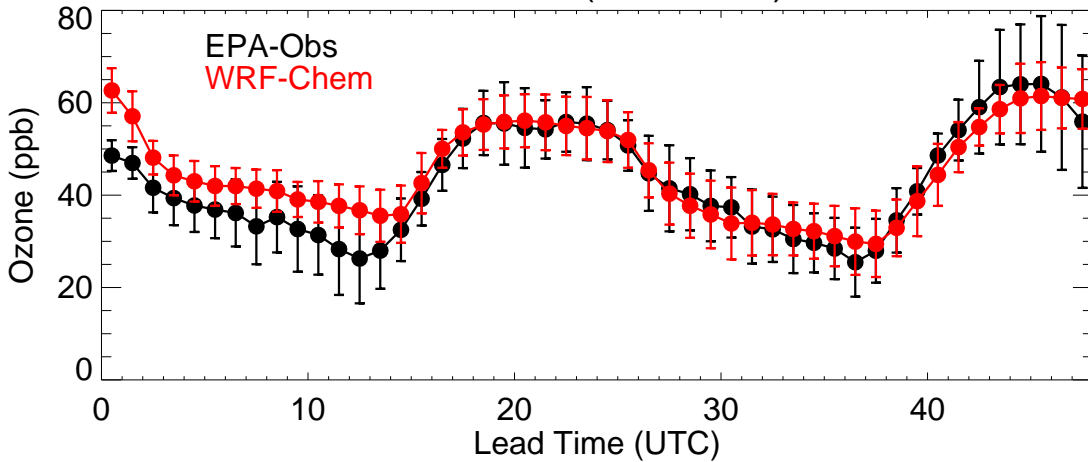
EPA Region (R9 - 20200720)



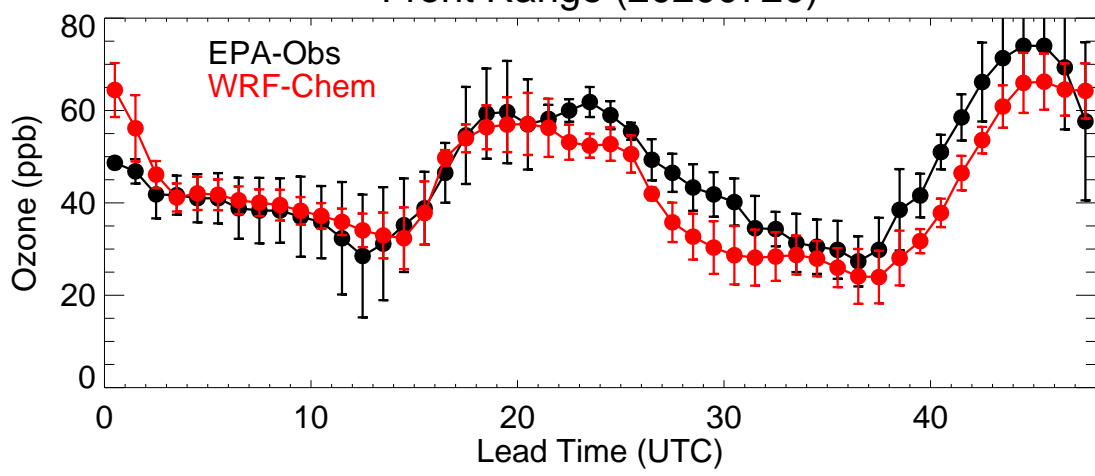
EPA Region (R10 - 20200720)



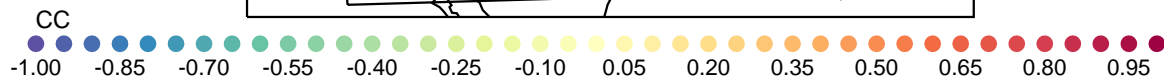
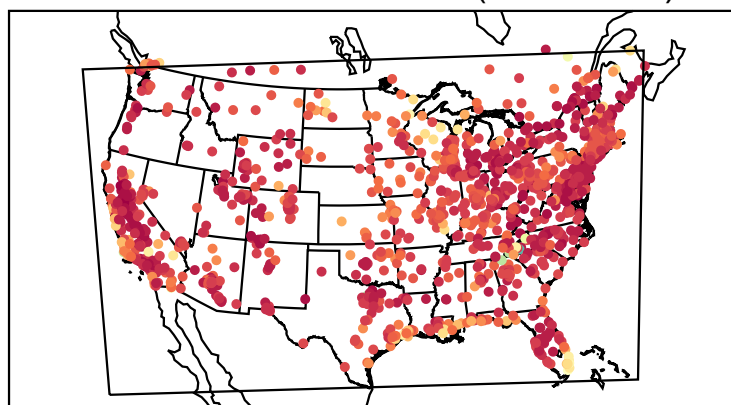
Colorado (20200720)



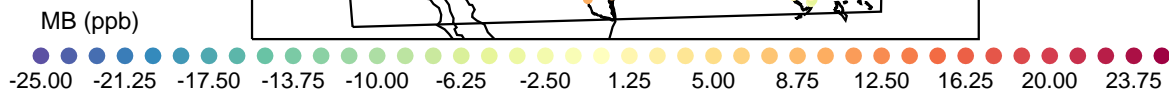
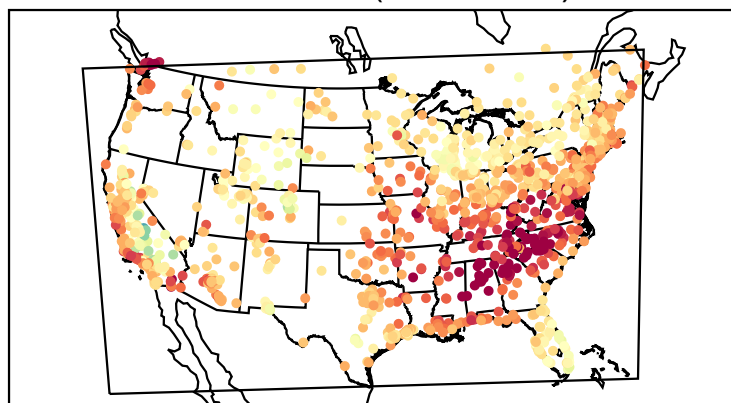
Front Range (20200720)



Correlation Coefficient (20200720)



Mean Bias (20200720)



Root Mean Square Error (20200720)

