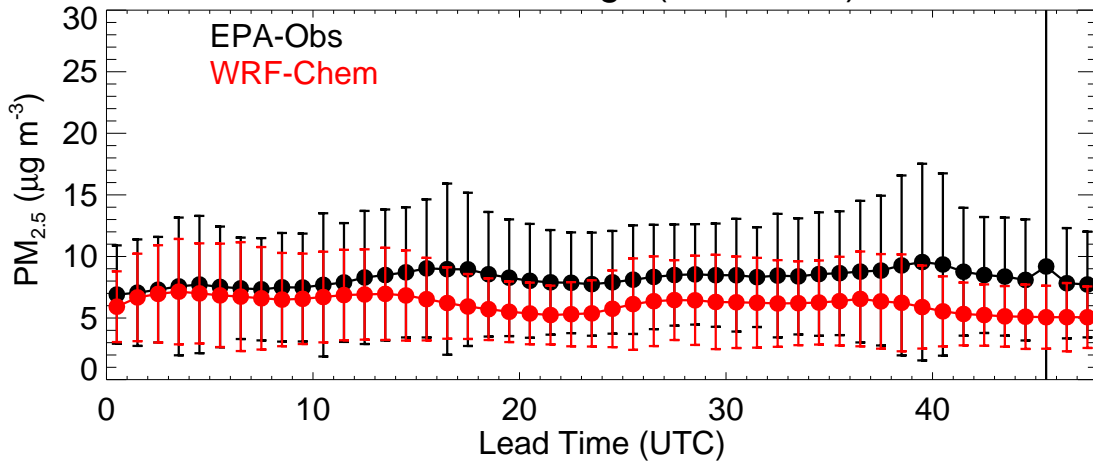
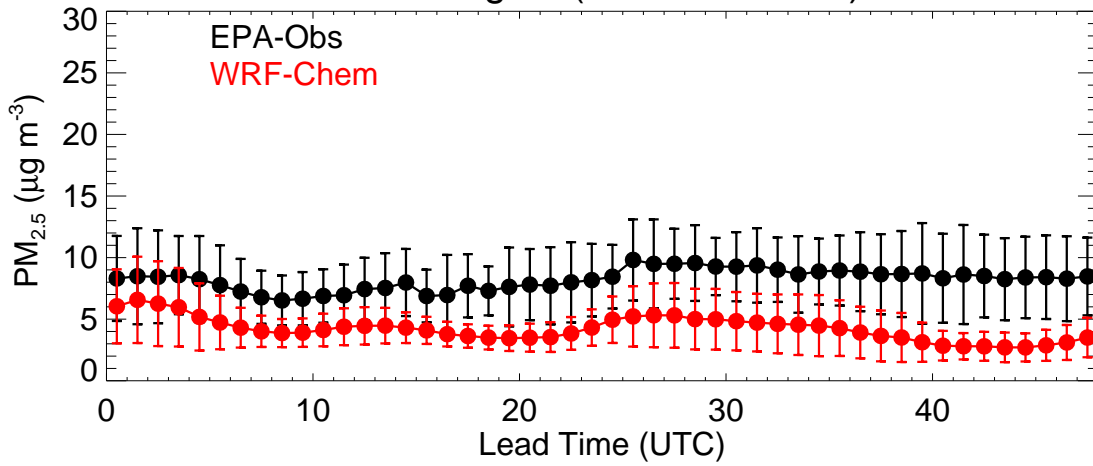


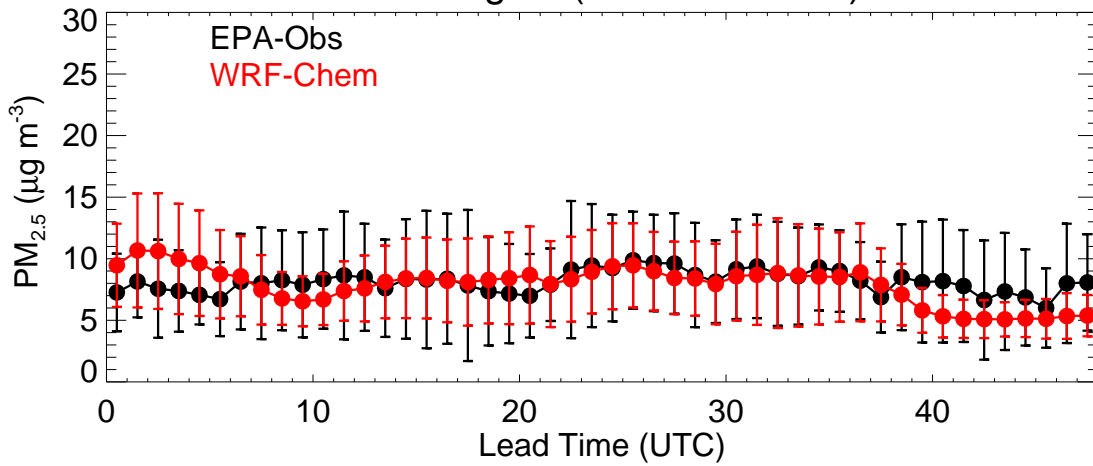
Domain Average (20200813)



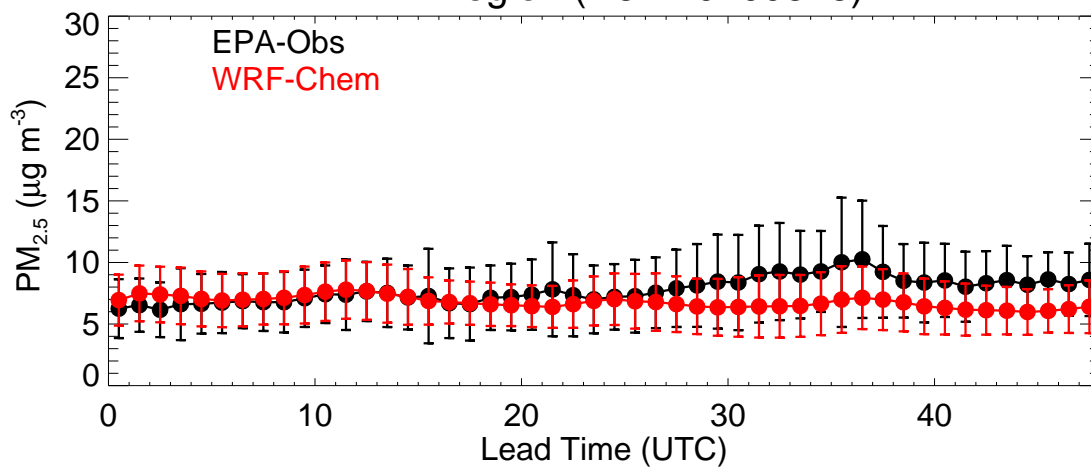
EPA Region (R1 - 20200813)



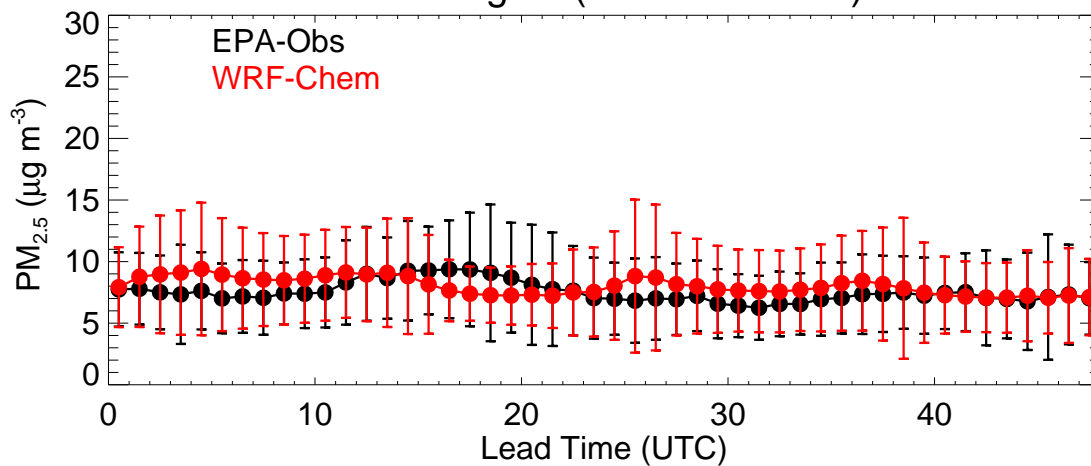
EPA Region (R2 - 20200813)



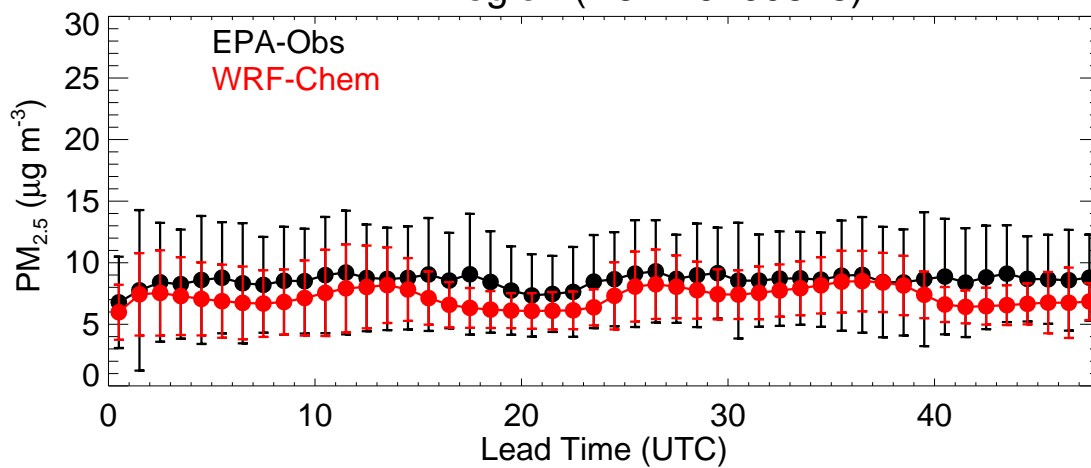
EPA Region (R3 - 20200813)



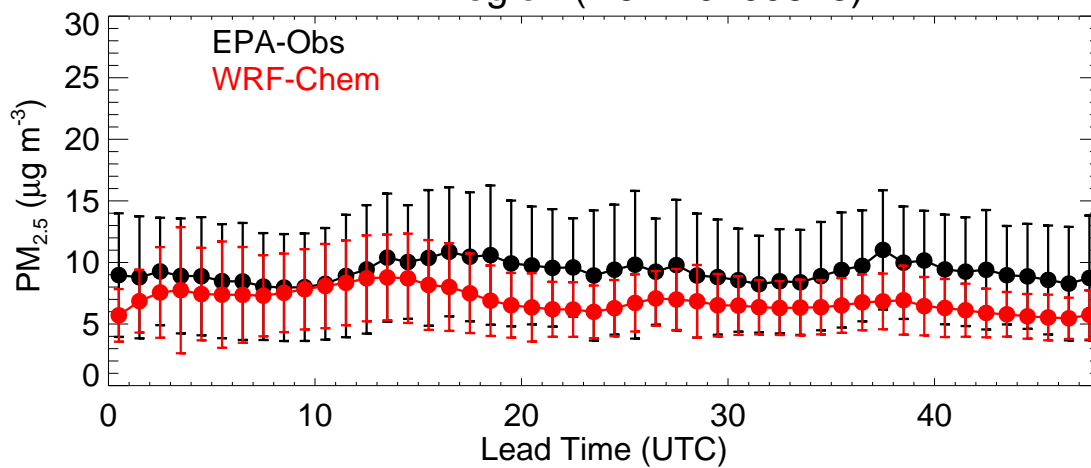
EPA Region (R4 - 20200813)



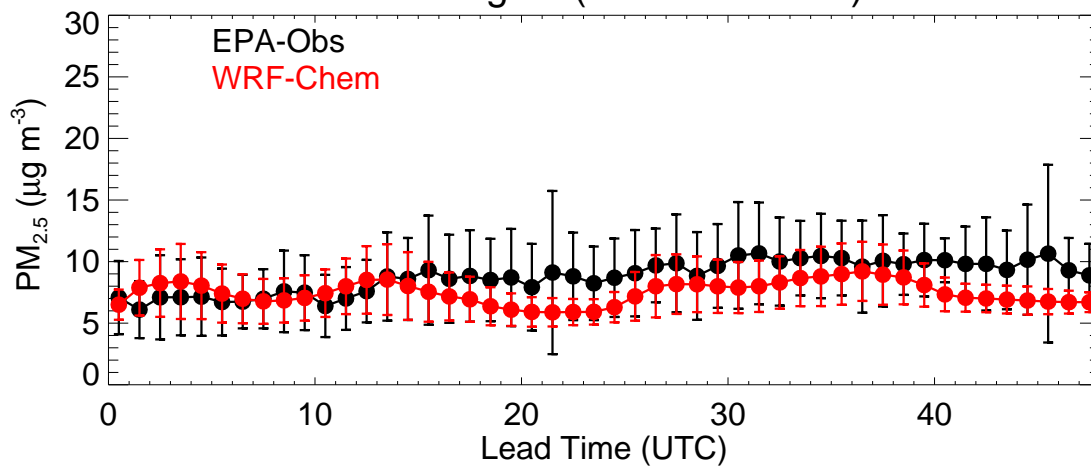
EPA Region (R5 - 20200813)



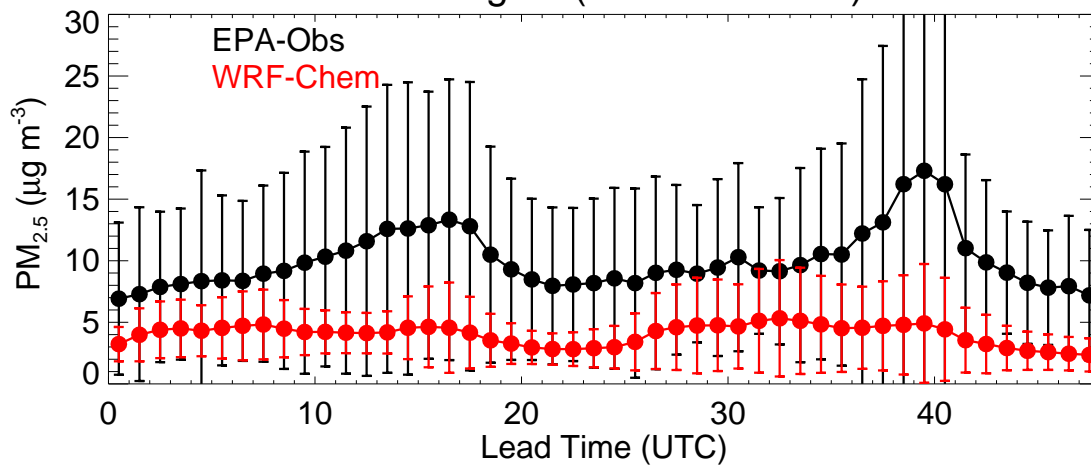
EPA Region (R6 - 20200813)



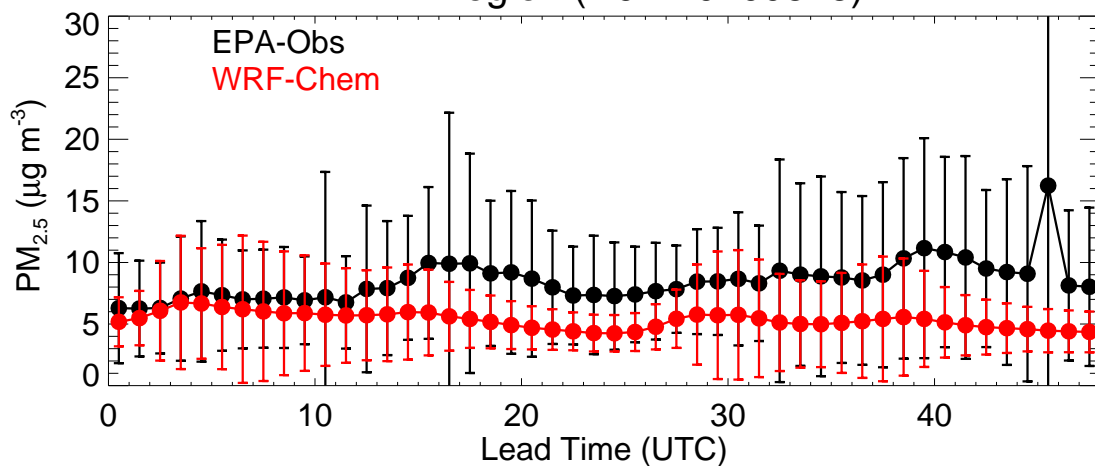
EPA Region (R7 - 20200813)



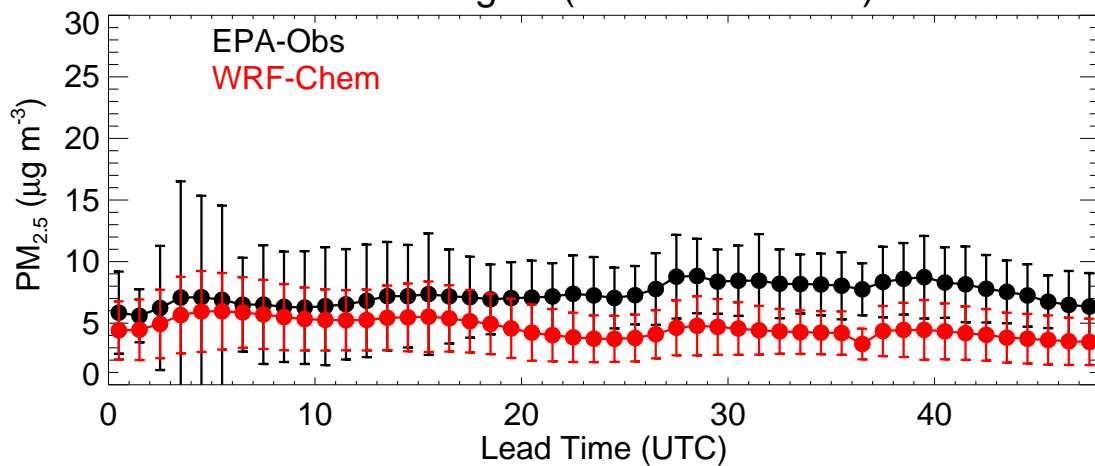
EPA Region (R8 - 20200813)



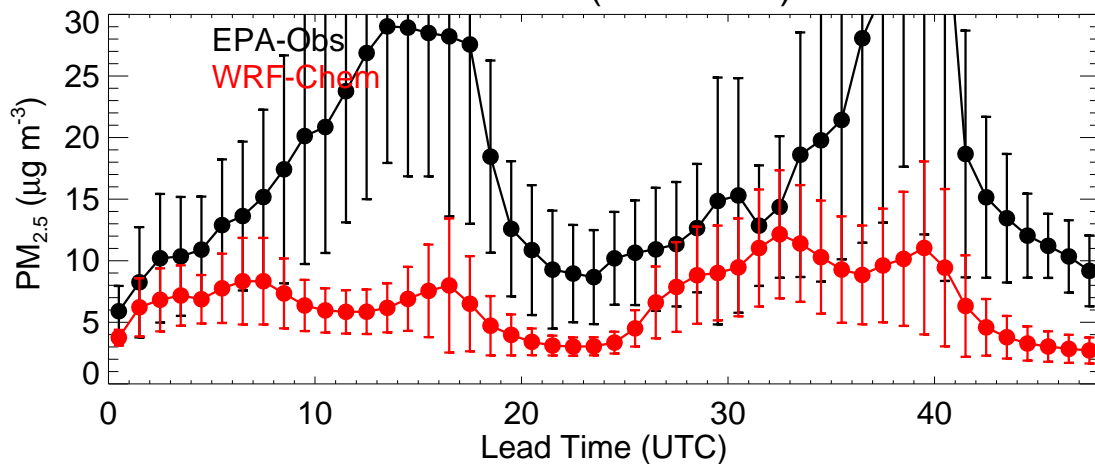
EPA Region (R9 - 20200813)



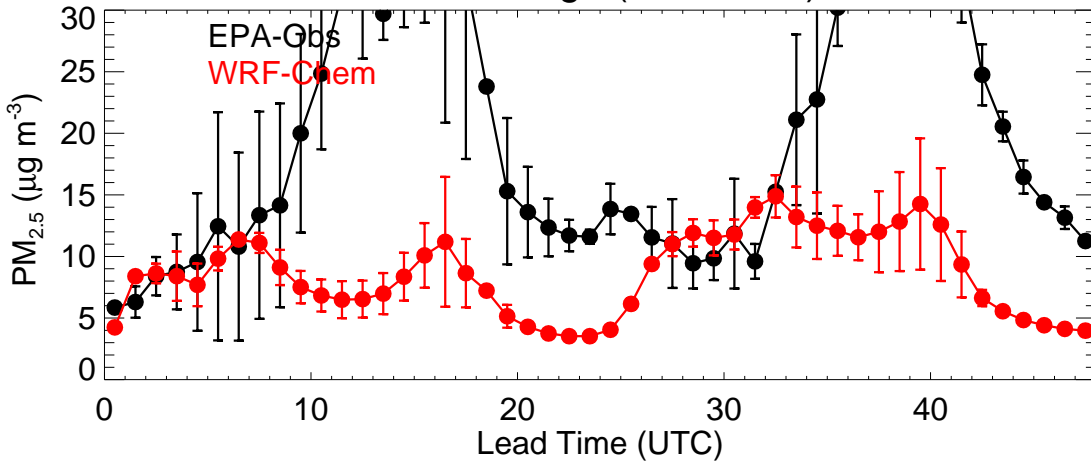
EPA Region (R10 - 20200813)



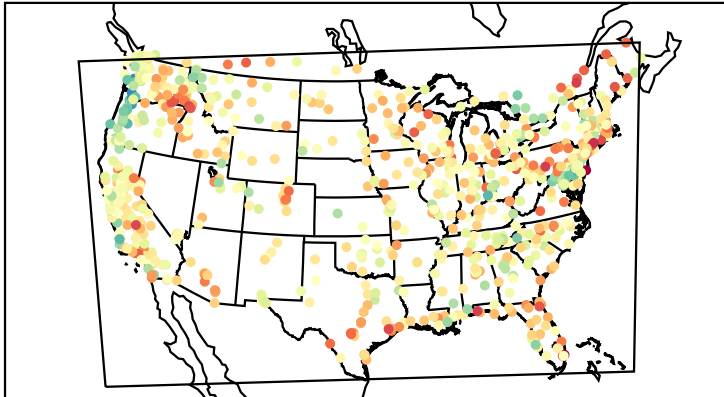
Colorado (20200813)



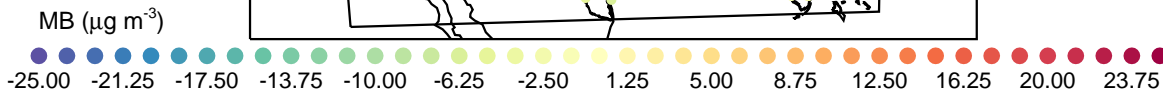
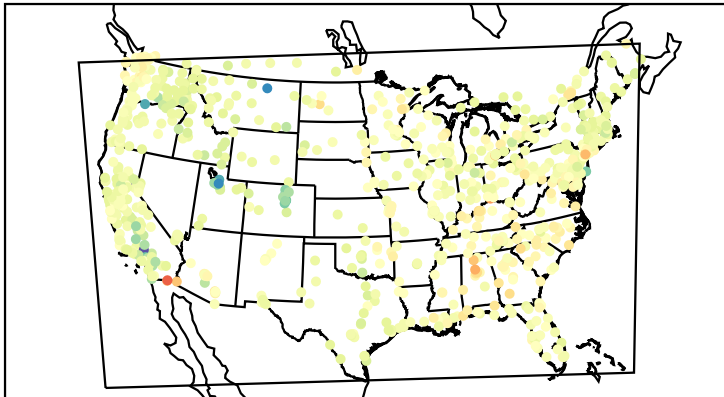
Front Range (20200813)



Correlation Coefficient (20200813)



Mean Bias (20200813)



Root Mean Square Error (20200813)

