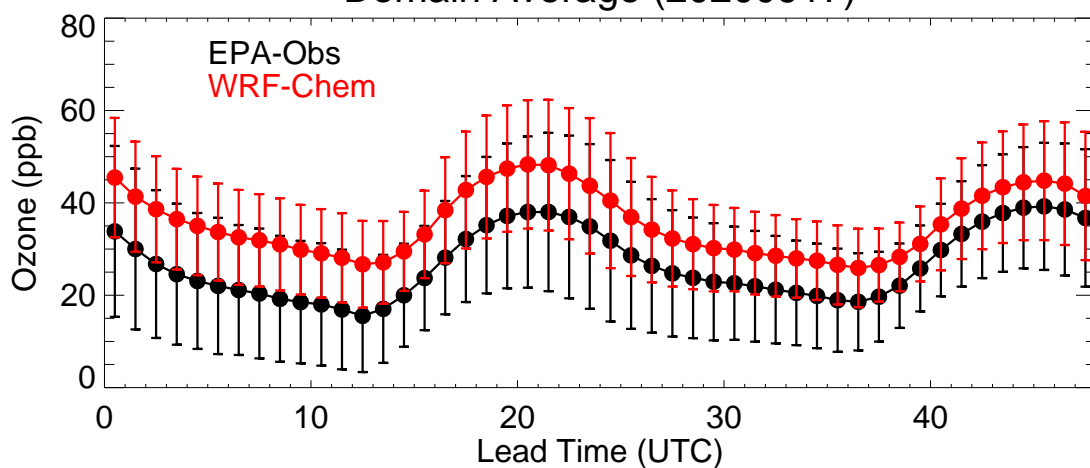
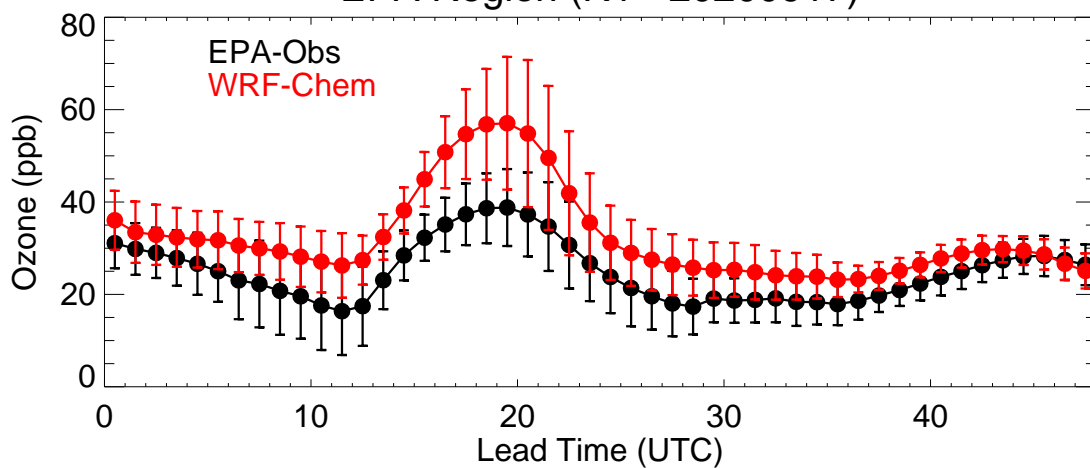


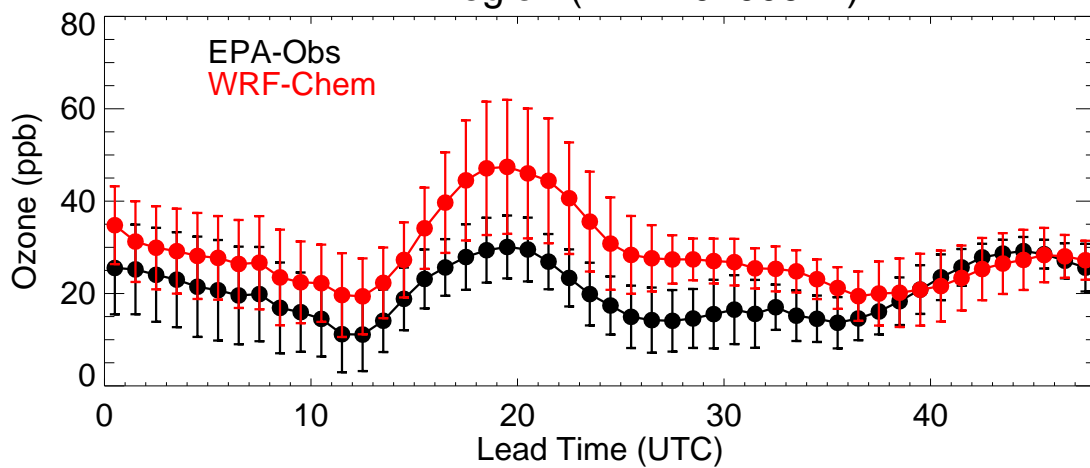
Domain Average (20200917)



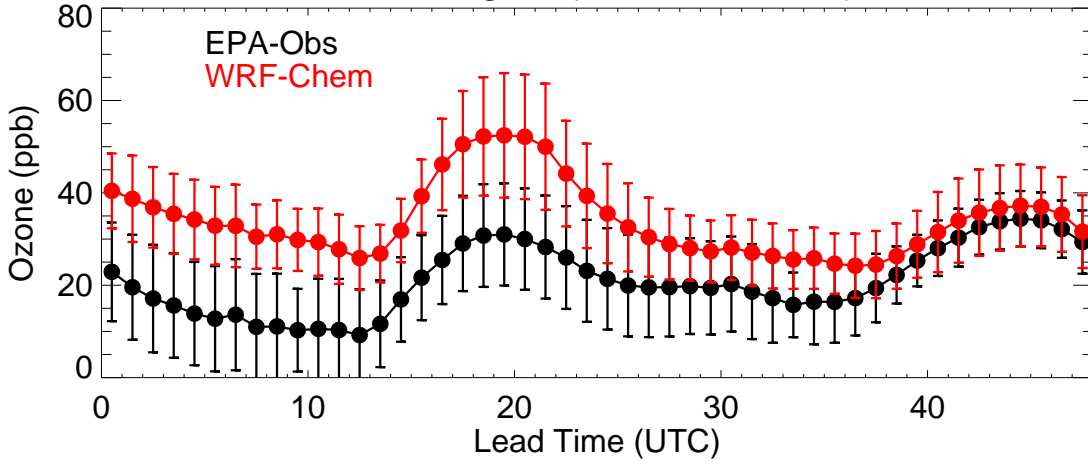
EPA Region (R1 - 20200917)



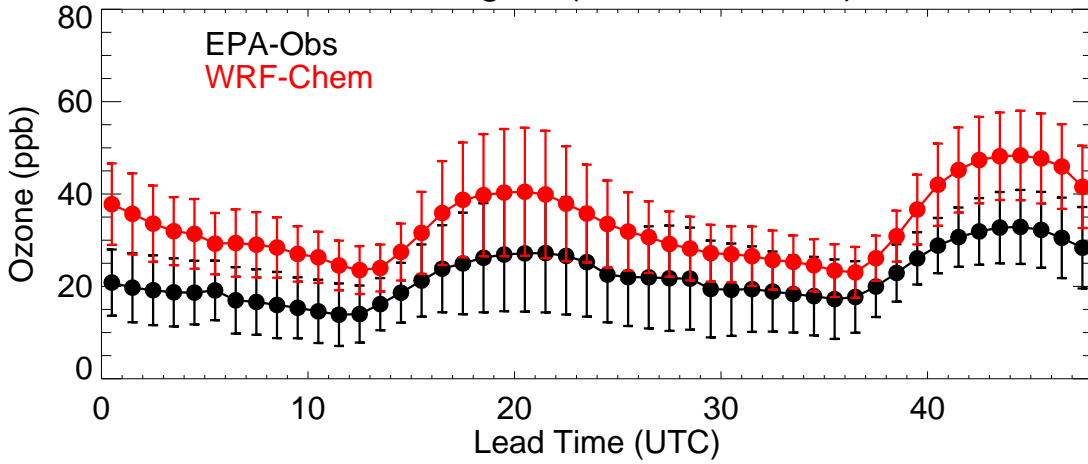
EPA Region (R2 - 20200917)



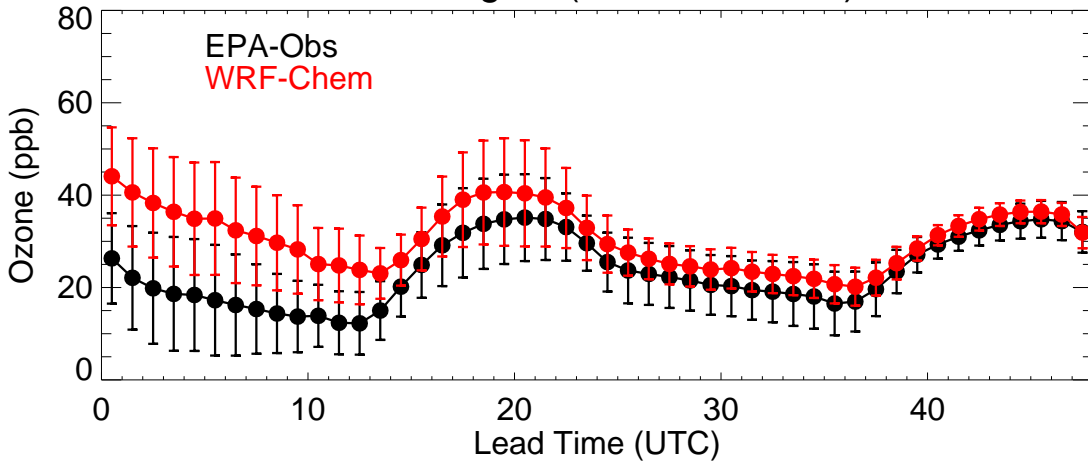
EPA Region (R3 - 20200917)



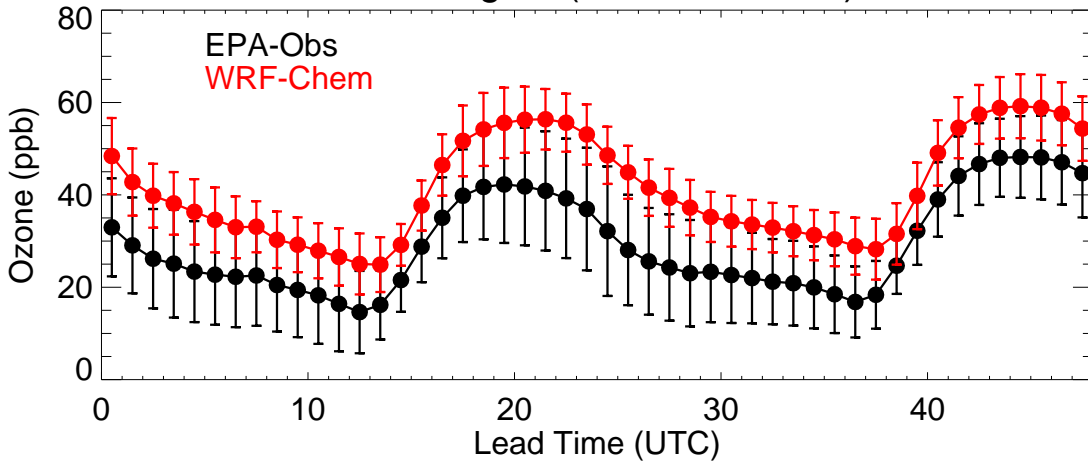
EPA Region (R4 - 20200917)



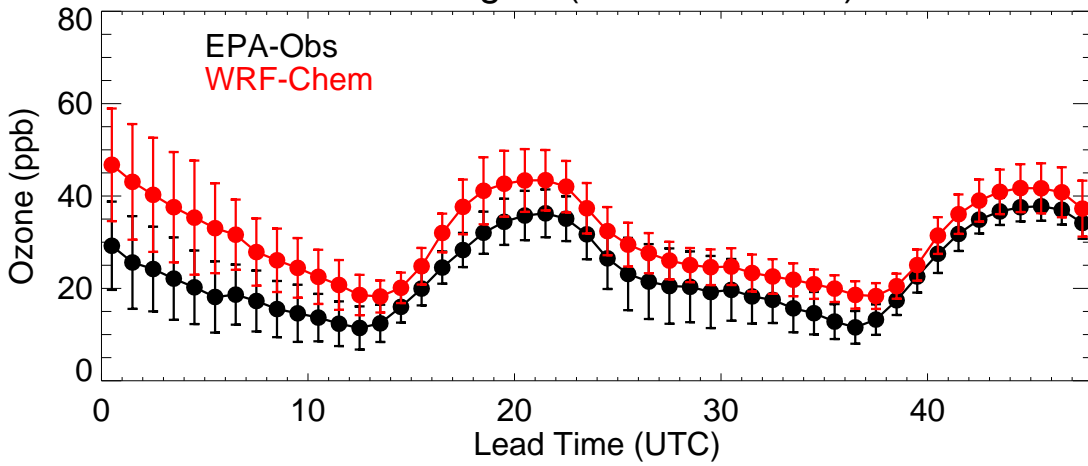
EPA Region (R5 - 20200917)



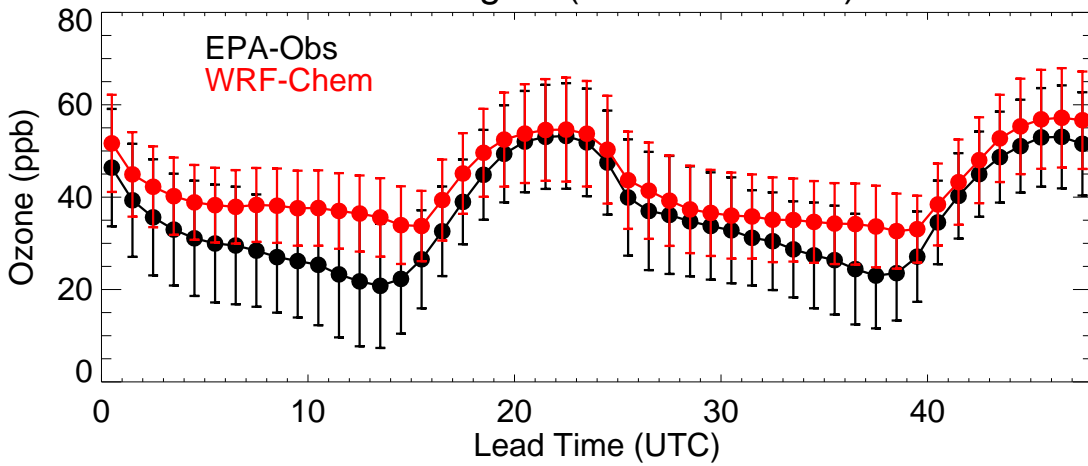
EPA Region (R6 - 20200917)



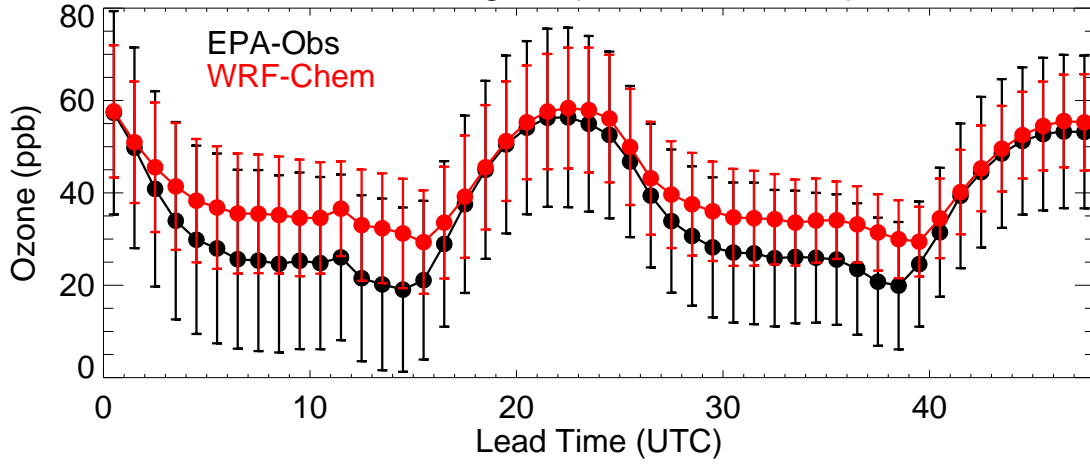
EPA Region (R7 - 20200917)



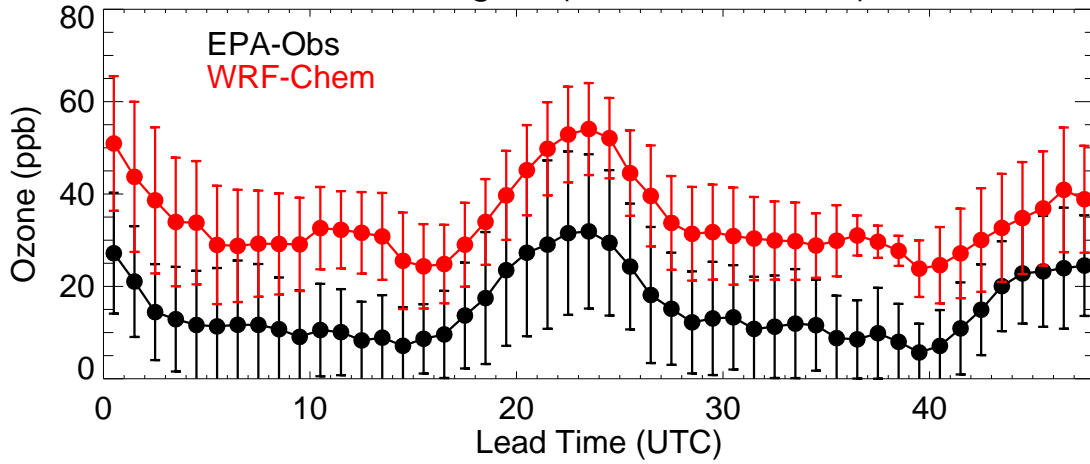
EPA Region (R8 - 20200917)



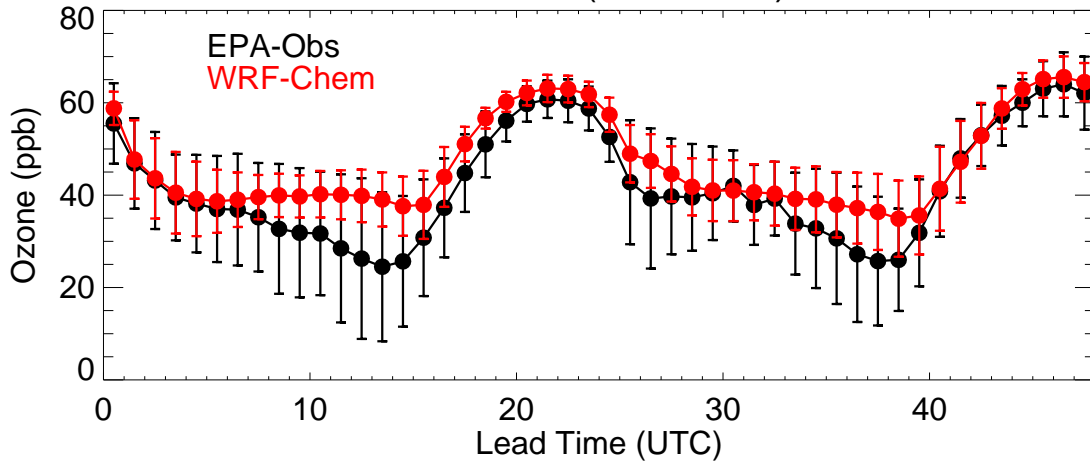
EPA Region (R9 - 20200917)



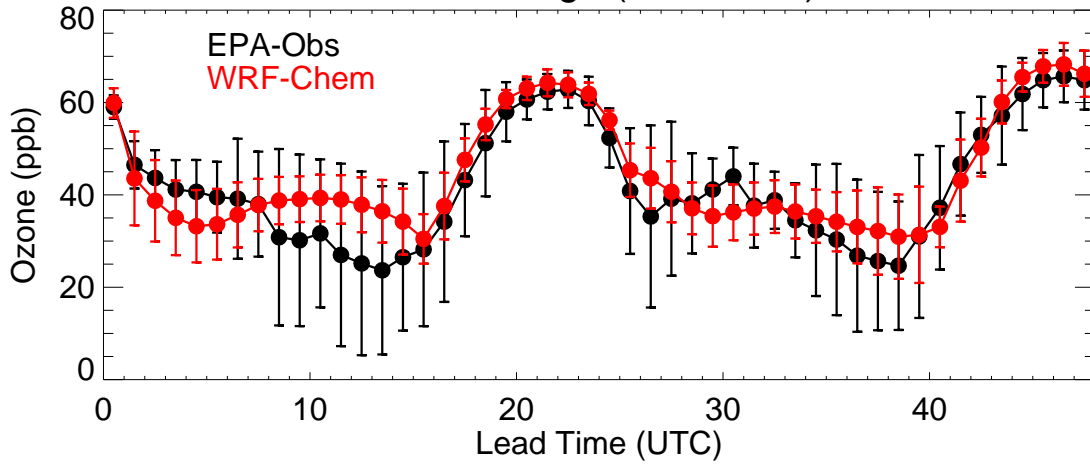
EPA Region (R10 - 20200917)



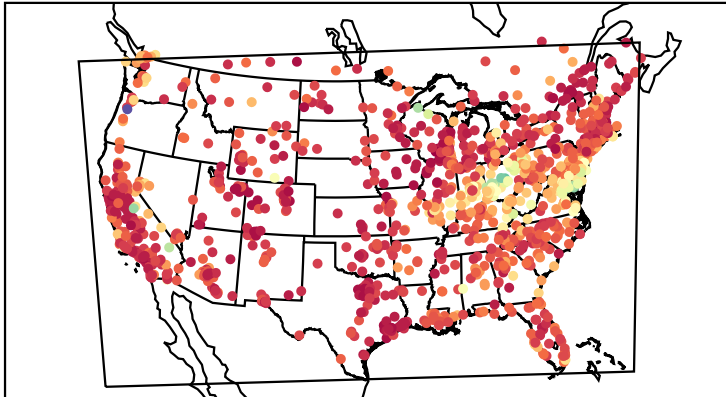
Colorado (20200917)



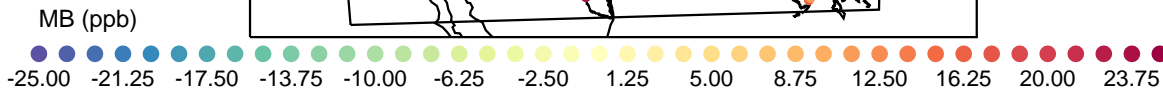
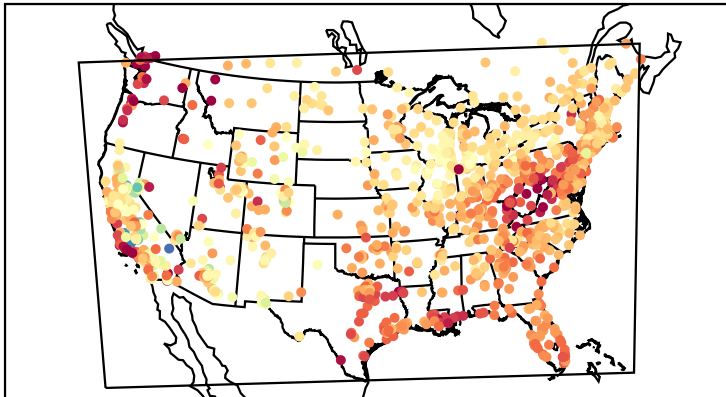
Front Range (20200917)



Correlation Coefficient (20200917)



Mean Bias (20200917)



Root Mean Square Error (20200917)

