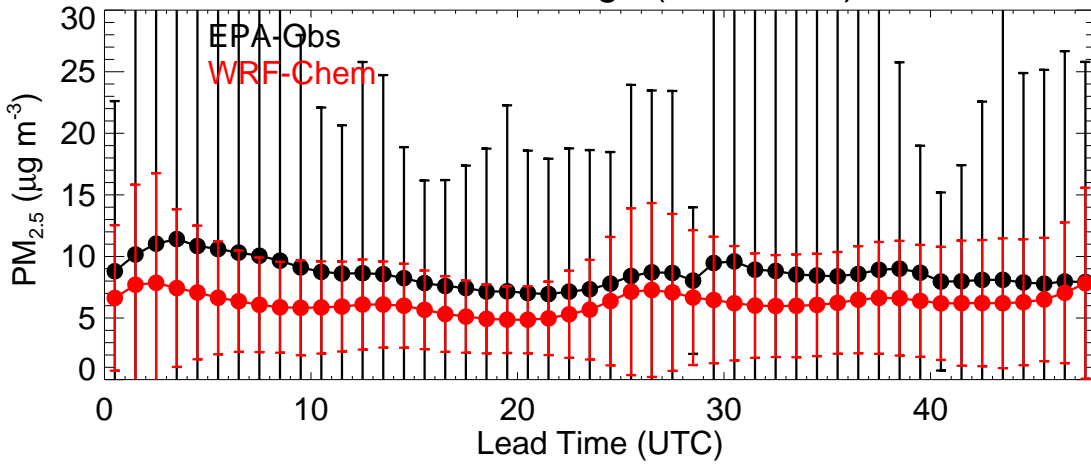
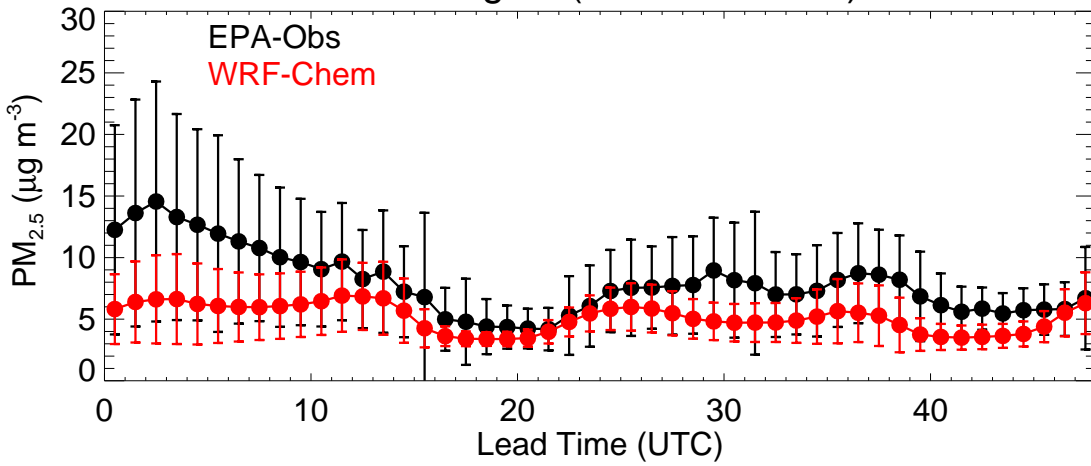


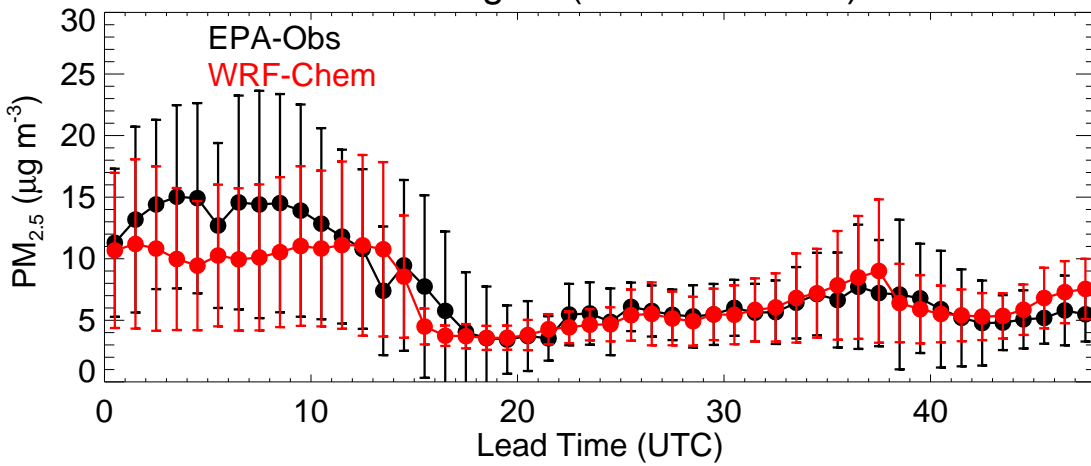
Domain Average (20201018)



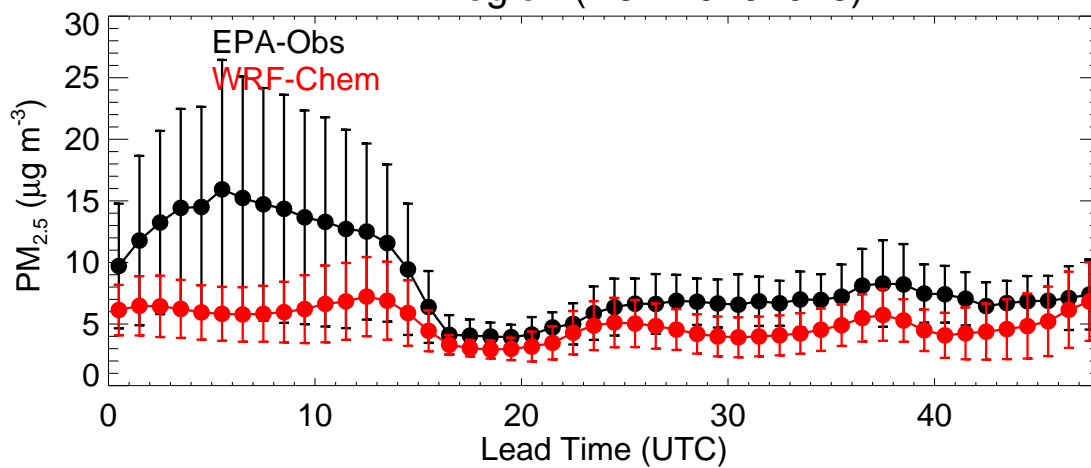
EPA Region (R1 - 20201018)



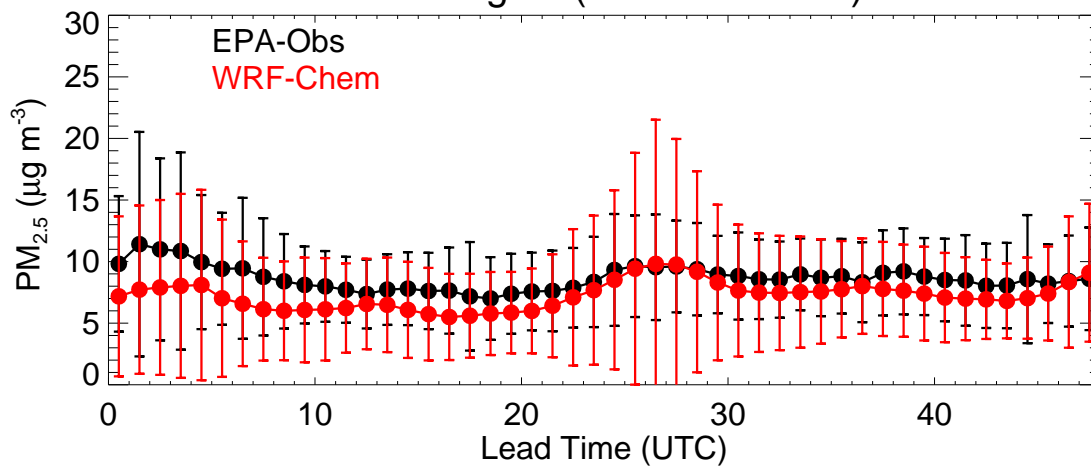
EPA Region (R2 - 20201018)



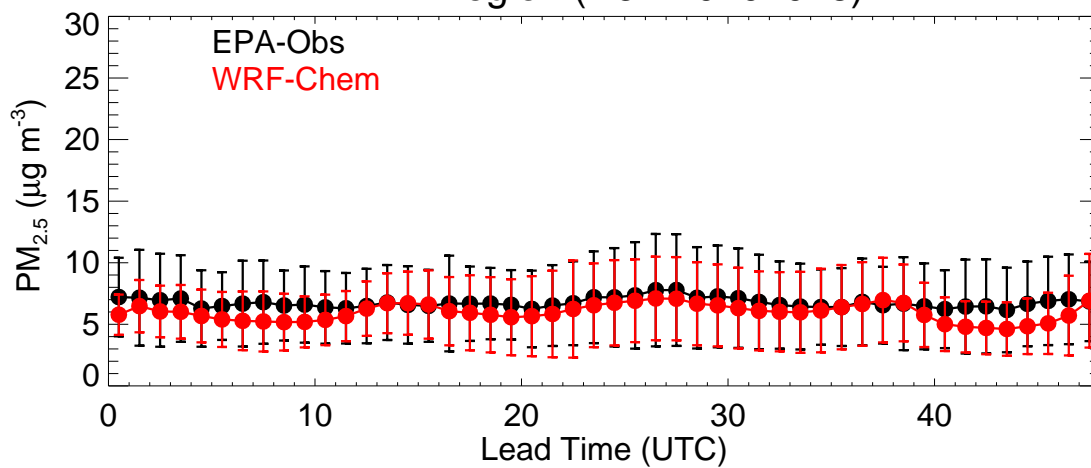
EPA Region (R3 - 20201018)



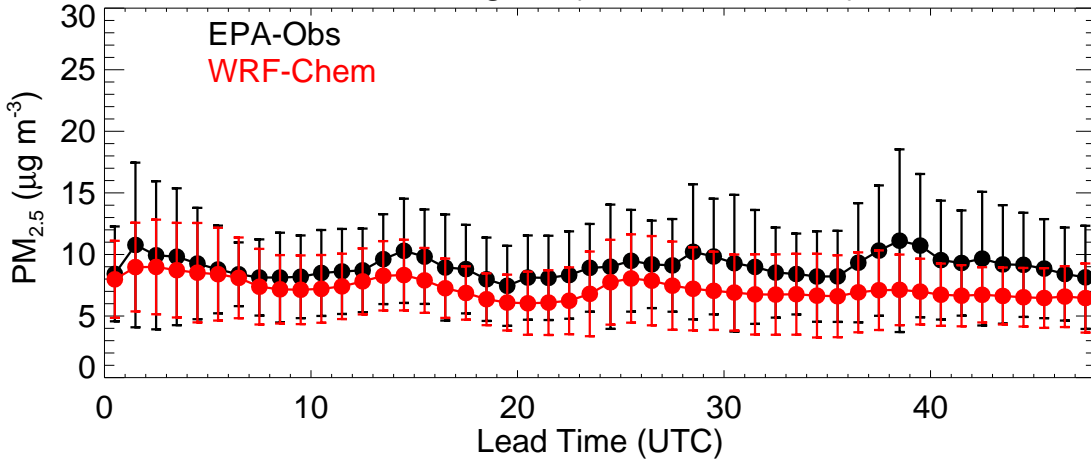
EPA Region (R4 - 20201018)



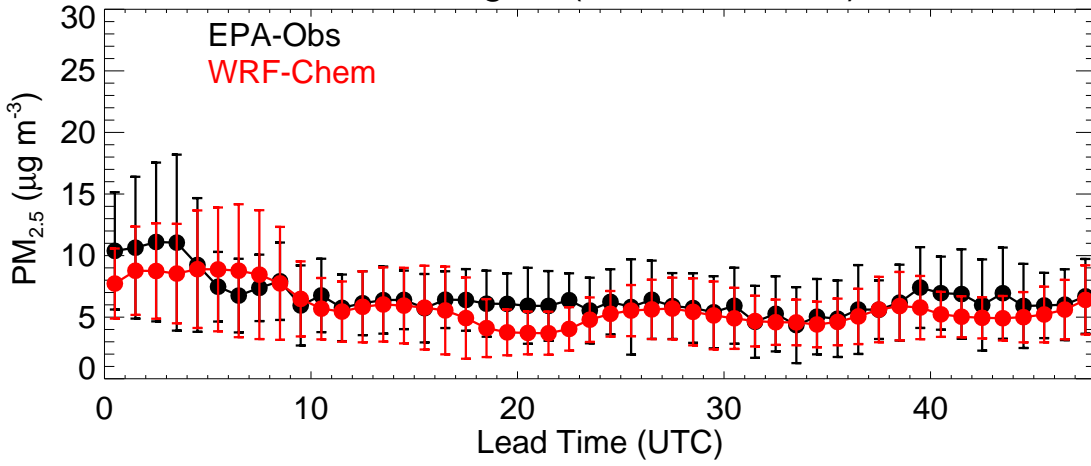
EPA Region (R5 - 20201018)



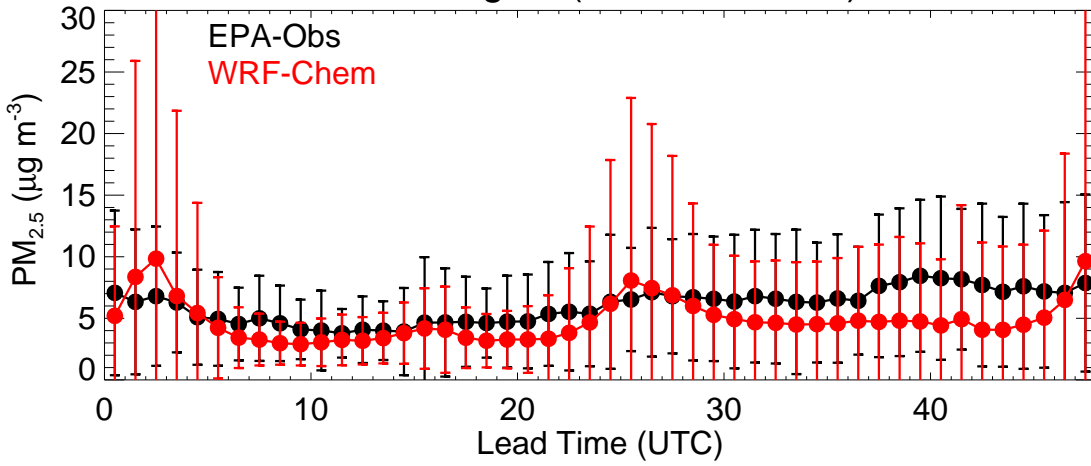
EPA Region (R6 - 20201018)



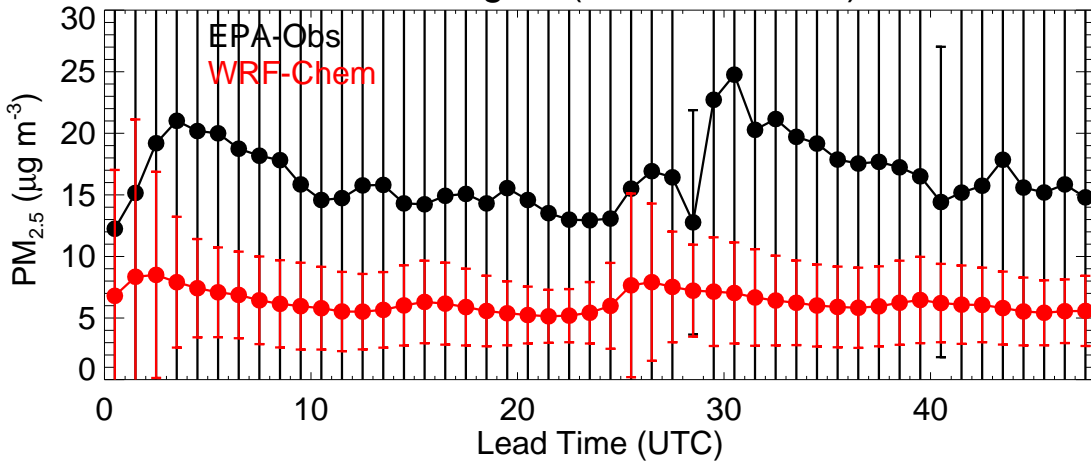
EPA Region (R7 - 20201018)



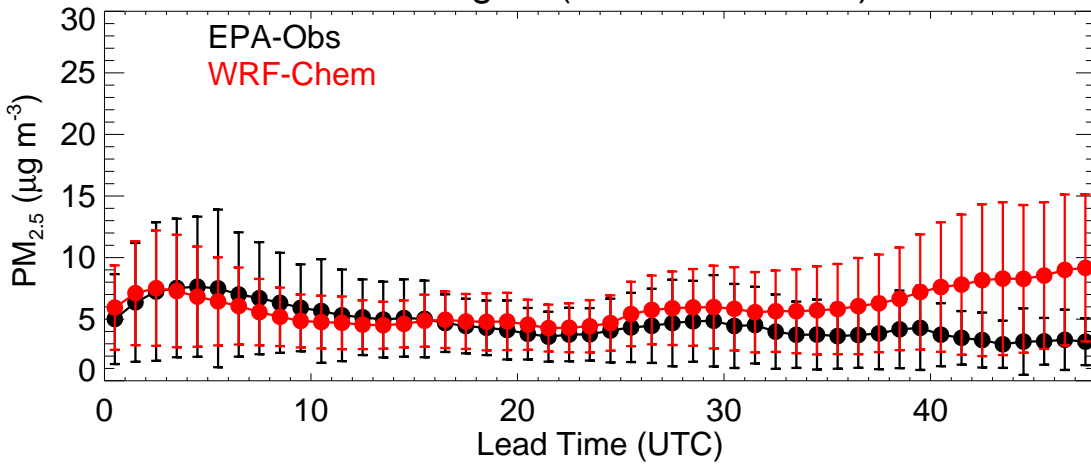
EPA Region (R8 - 20201018)



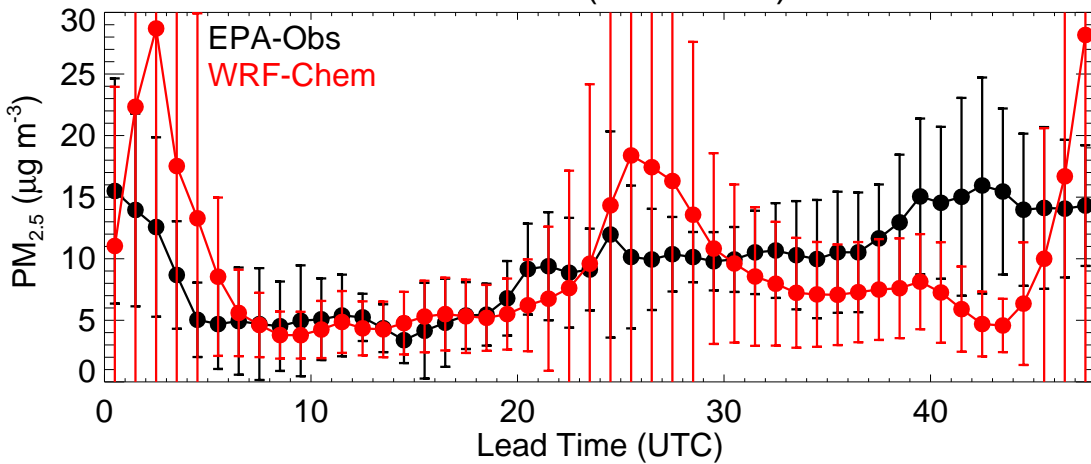
EPA Region (R9 - 20201018)



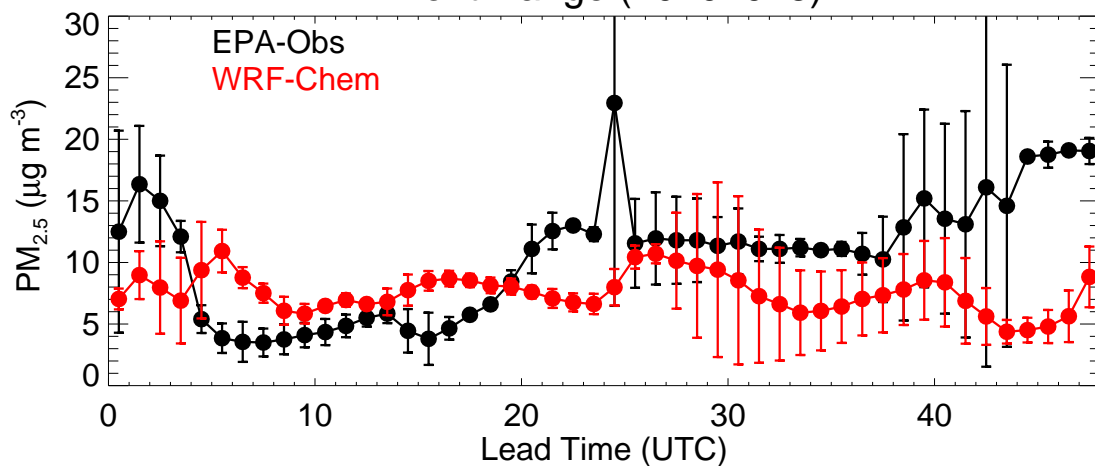
EPA Region (R10 - 20201018)



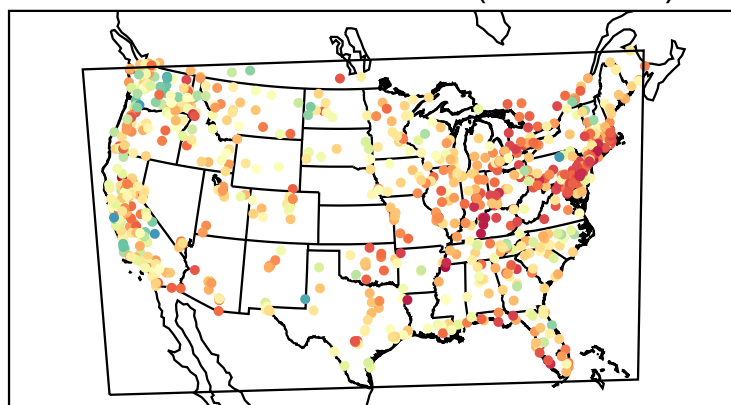
Colorado (20201018)



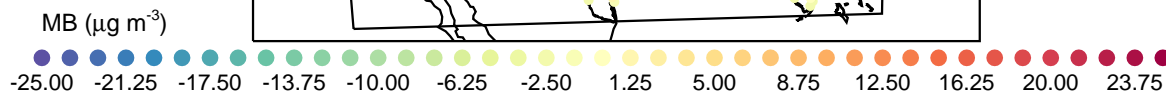
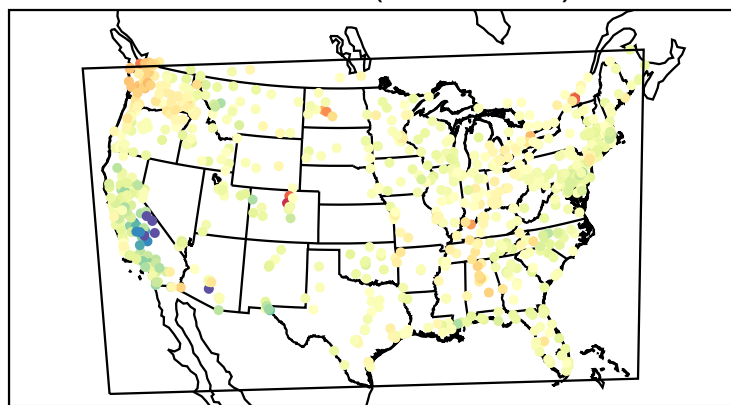
Front Range (20201018)



Correlation Coefficient (20201018)



Mean Bias (20201018)



Root Mean Square Error (20201018)

