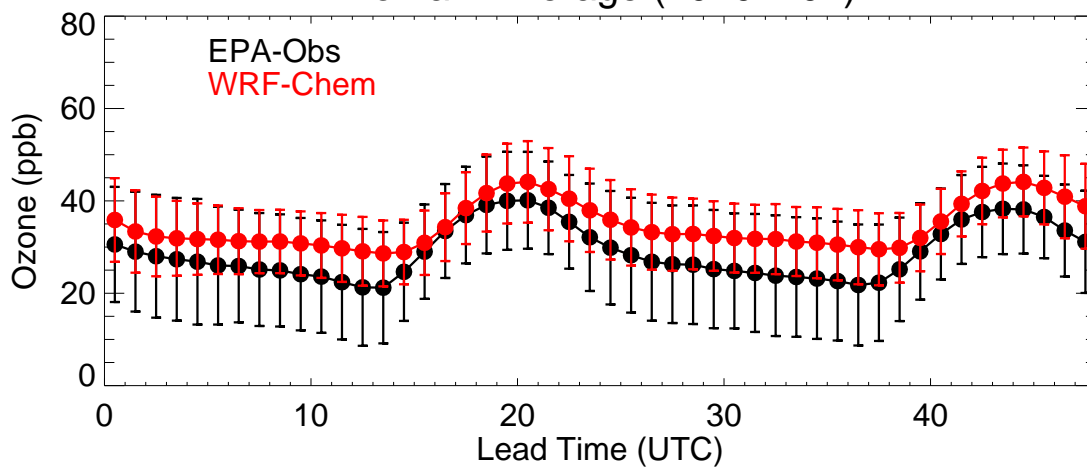
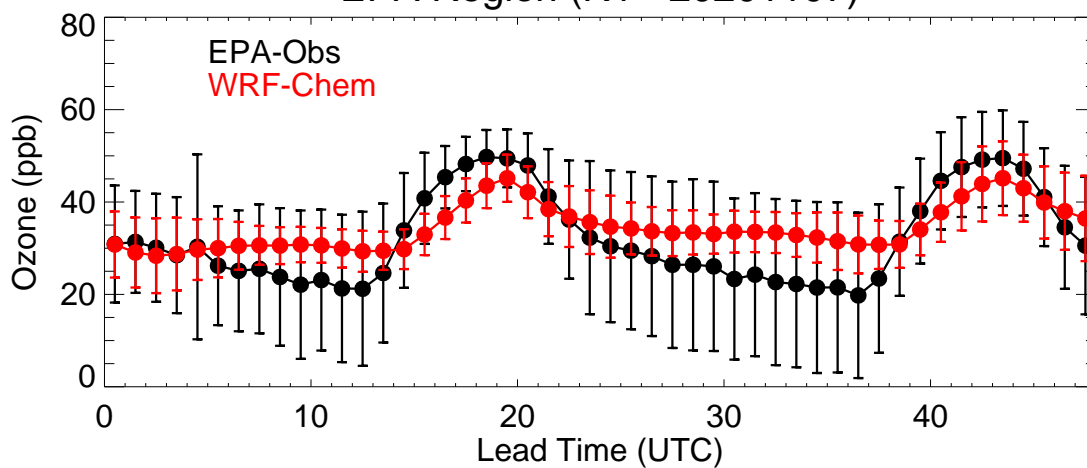


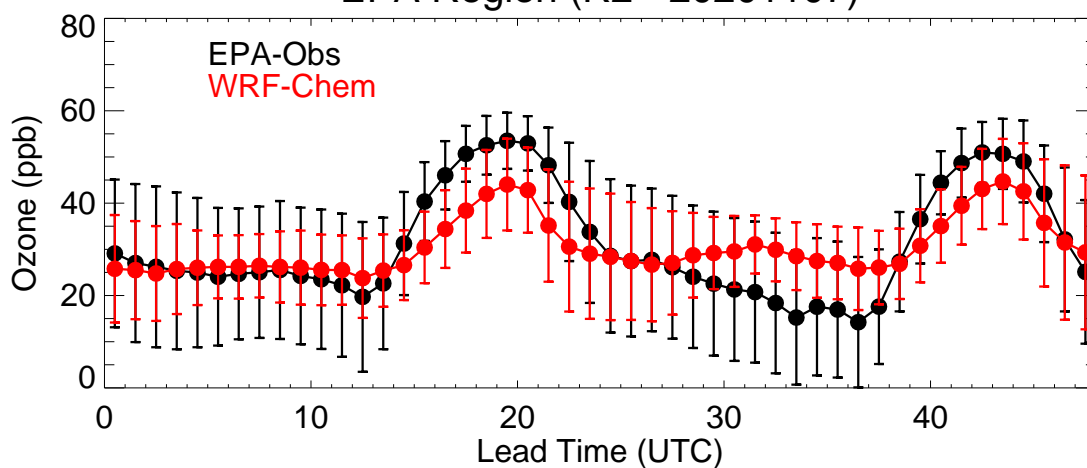
Domain Average (20201107)



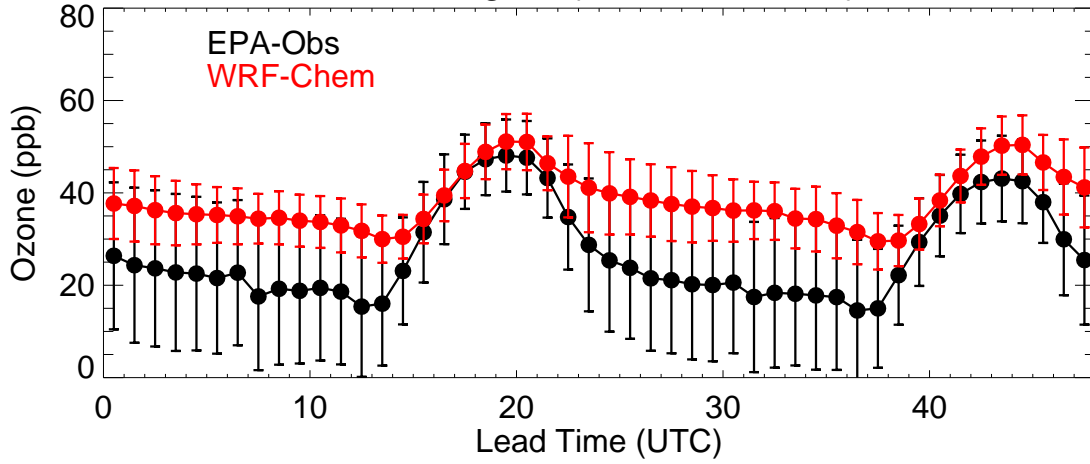
EPA Region (R1 - 20201107)



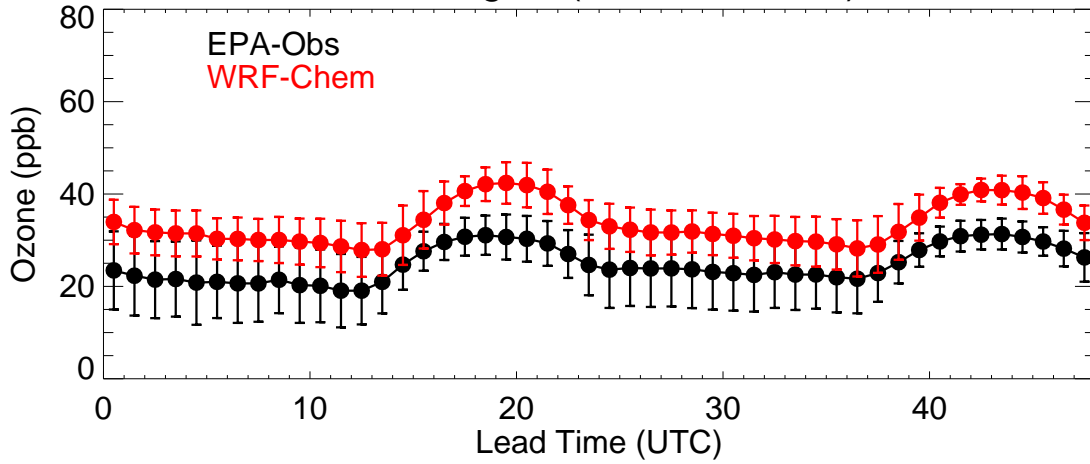
EPA Region (R2 - 20201107)



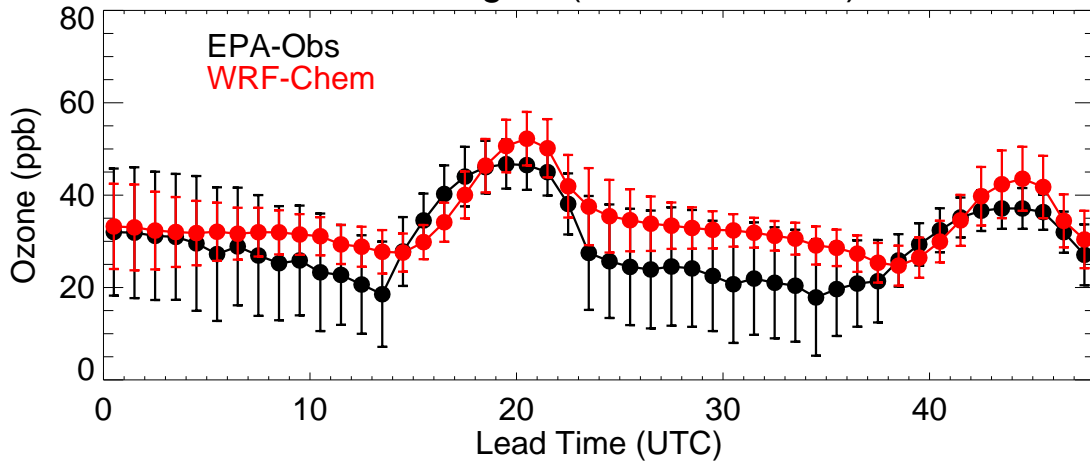
EPA Region (R3 - 20201107)



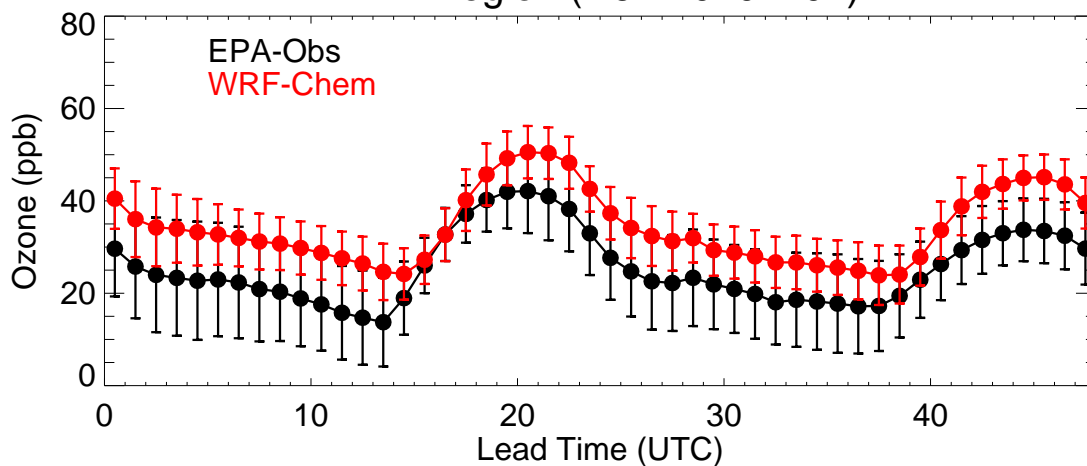
EPA Region (R4 - 20201107)



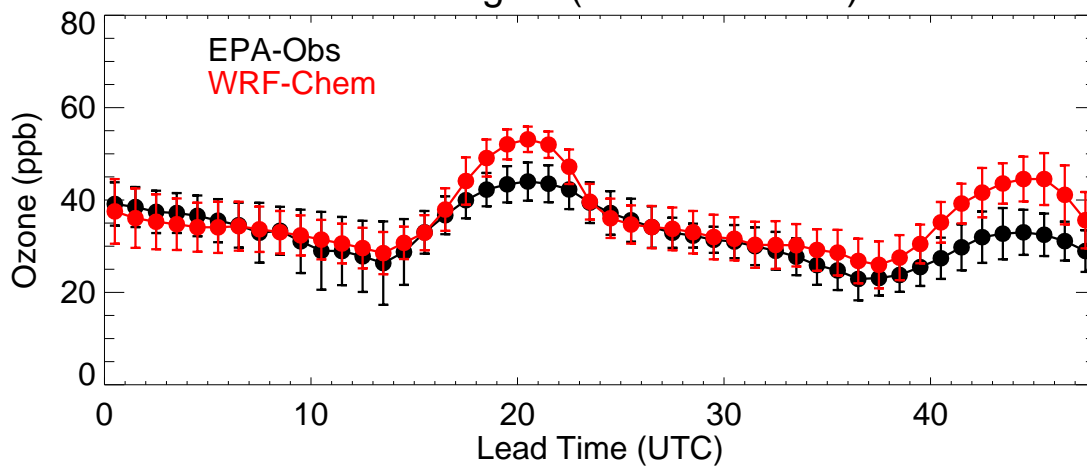
EPA Region (R5 - 20201107)



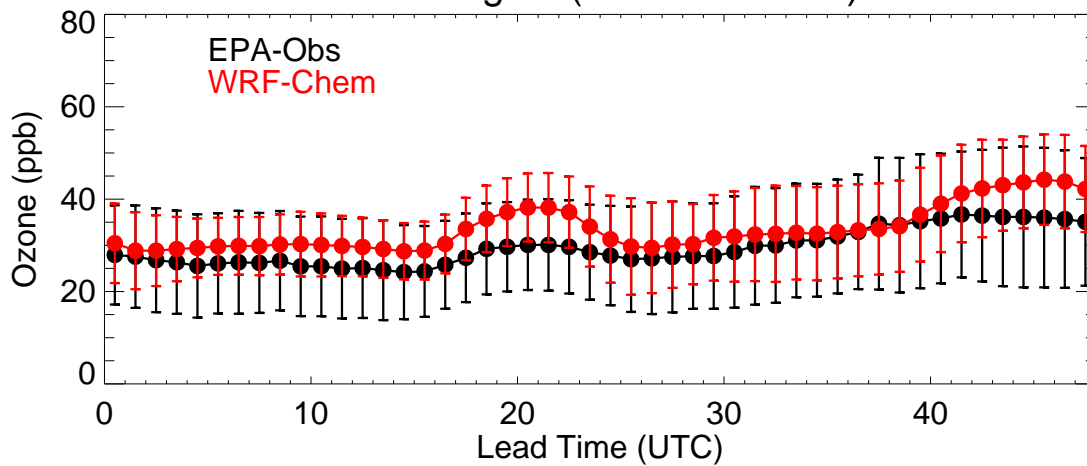
EPA Region (R6 - 20201107)



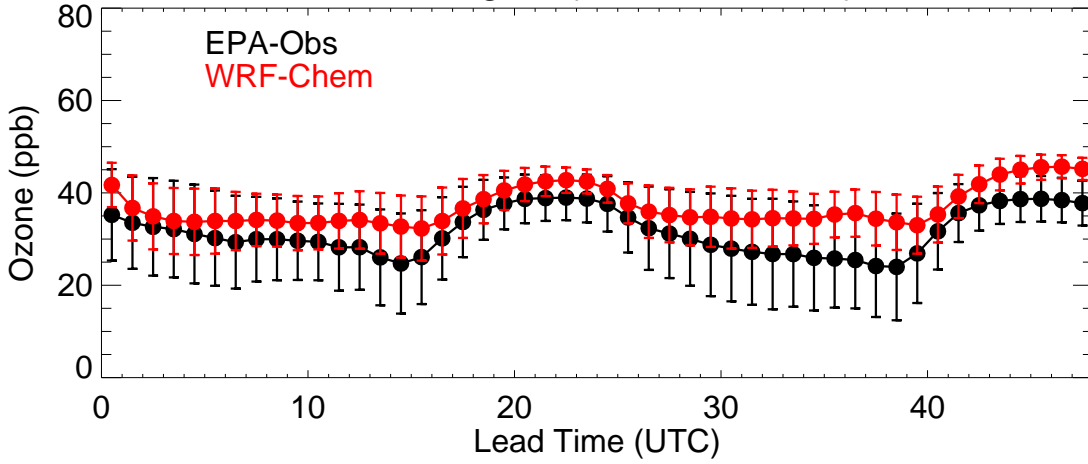
EPA Region (R7 - 20201107)



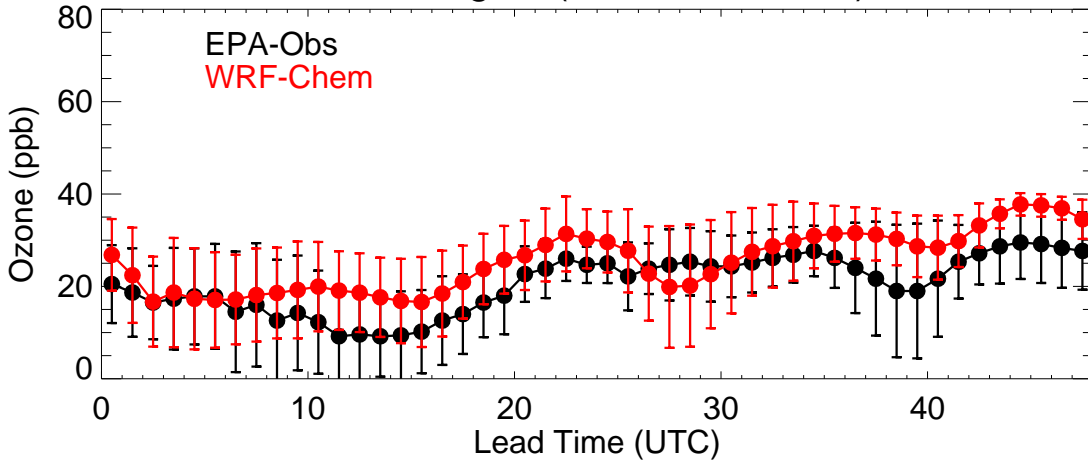
EPA Region (R8 - 20201107)



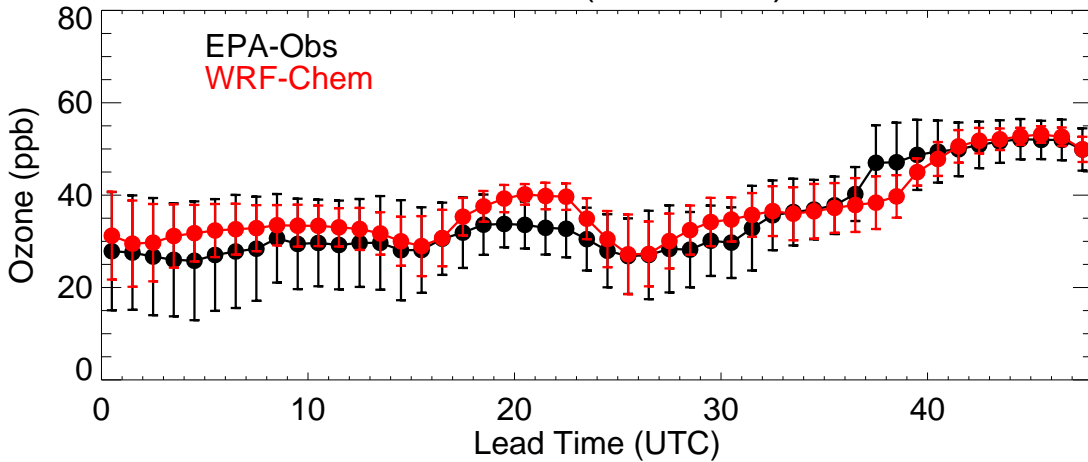
EPA Region (R9 - 20201107)



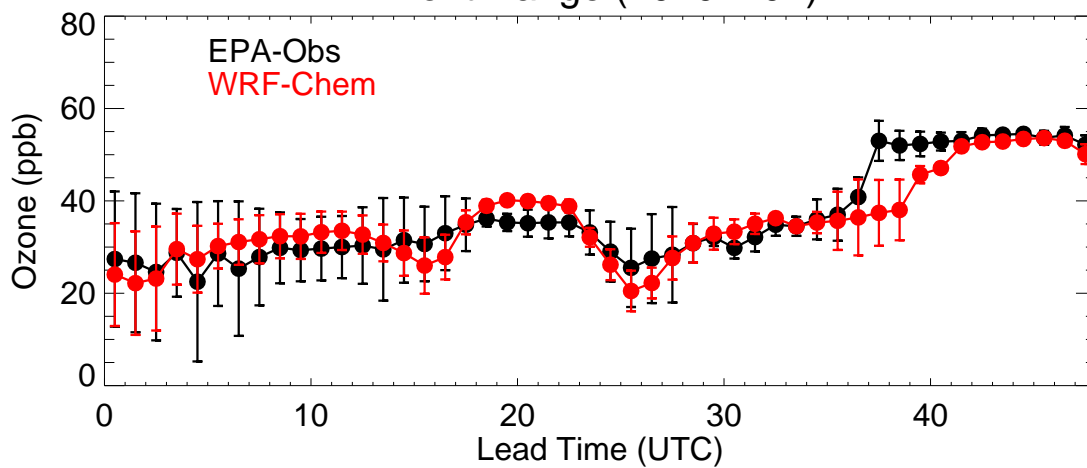
EPA Region (R10 - 20201107)



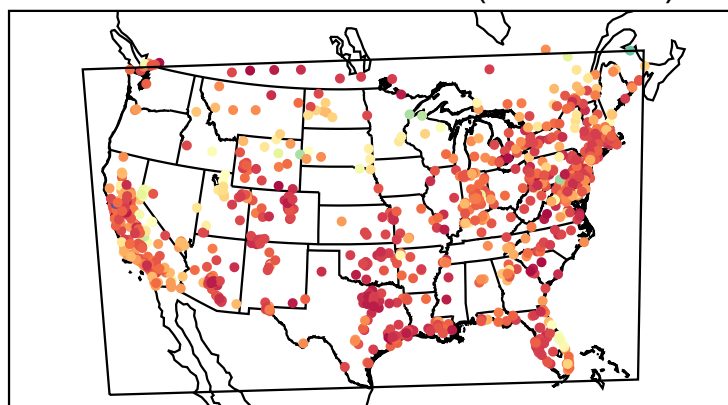
Colorado (20201107)



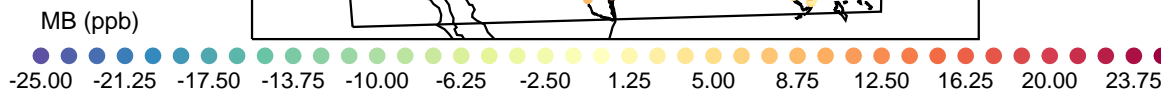
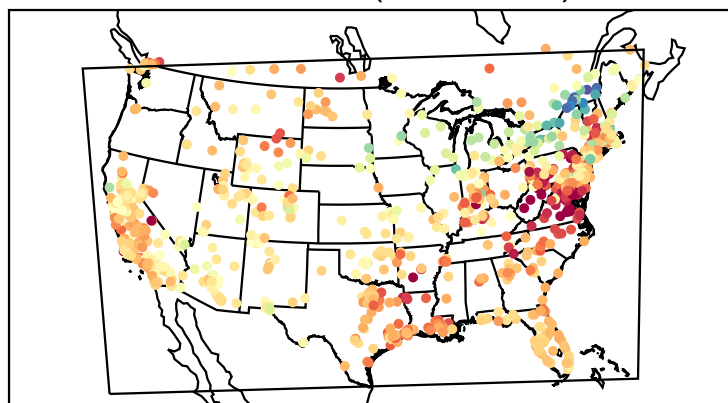
### Front Range (20201107)



### Correlation Coefficient (20201107)



### Mean Bias (20201107)



# Root Mean Square Error (20201107)

