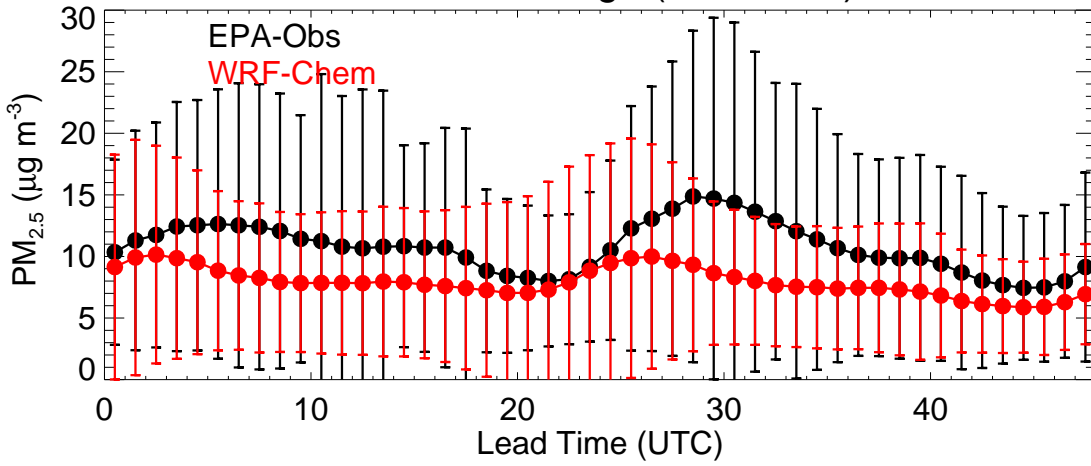
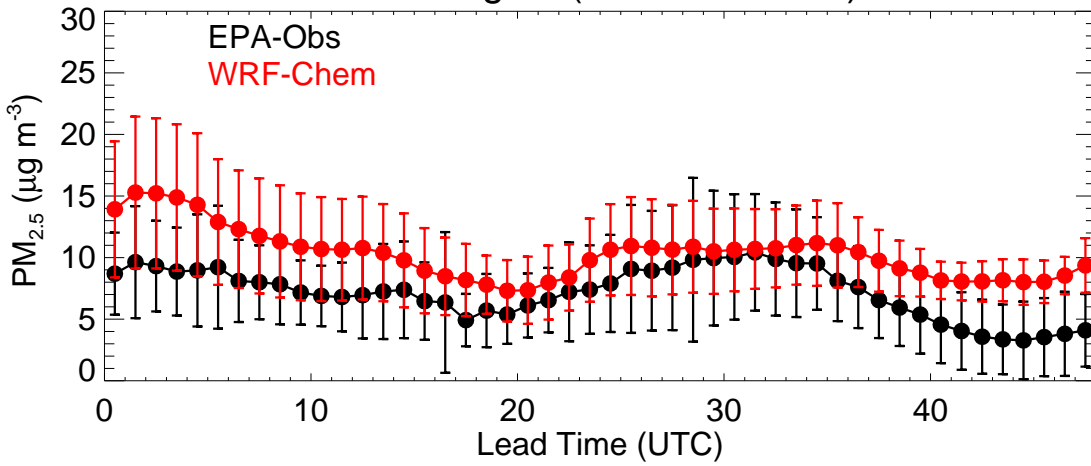


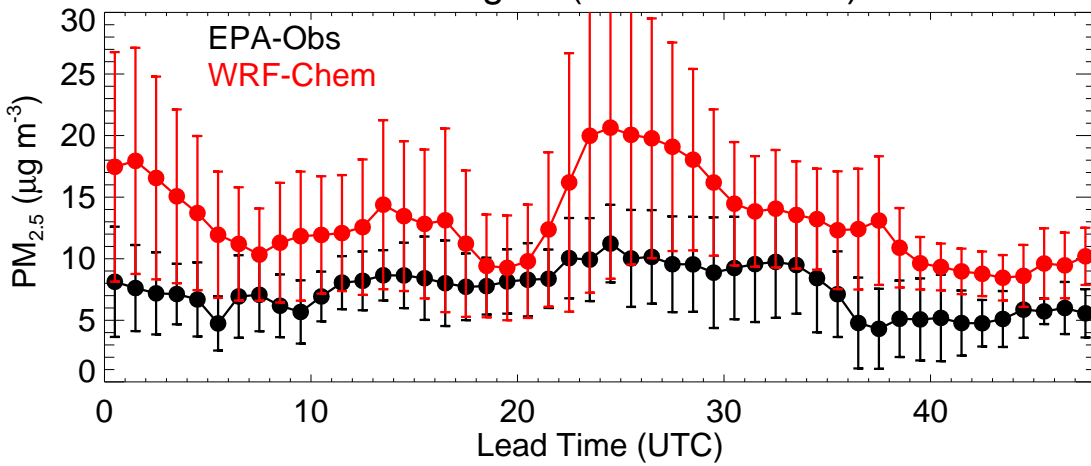
Domain Average (20201204)



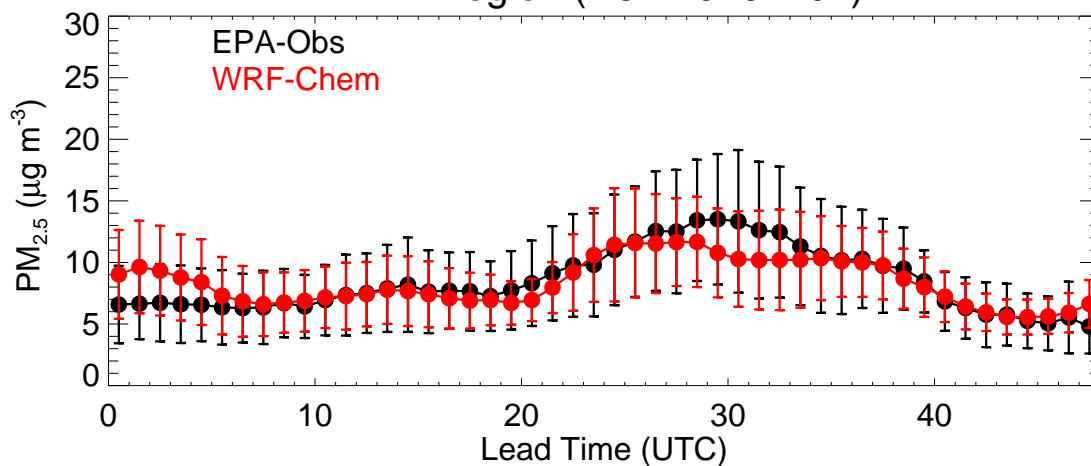
EPA Region (R1 - 20201204)



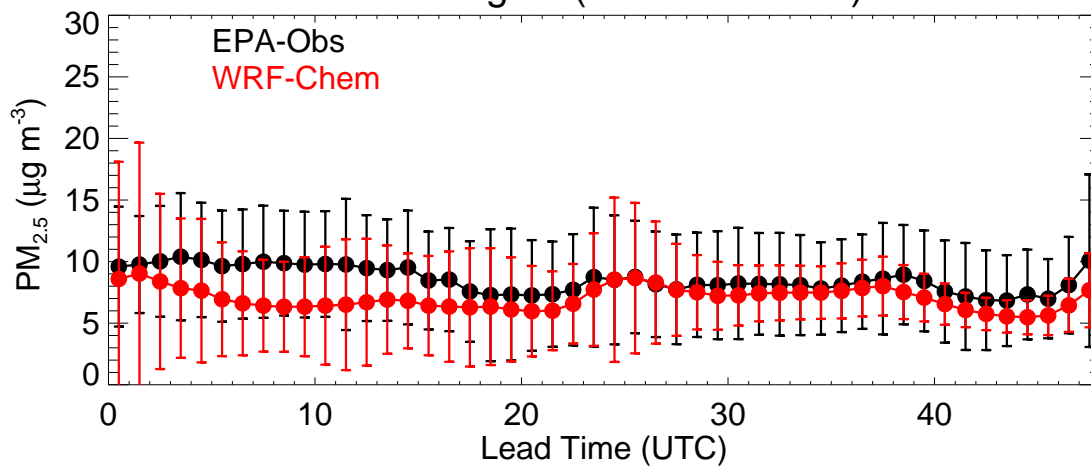
EPA Region (R2 - 20201204)



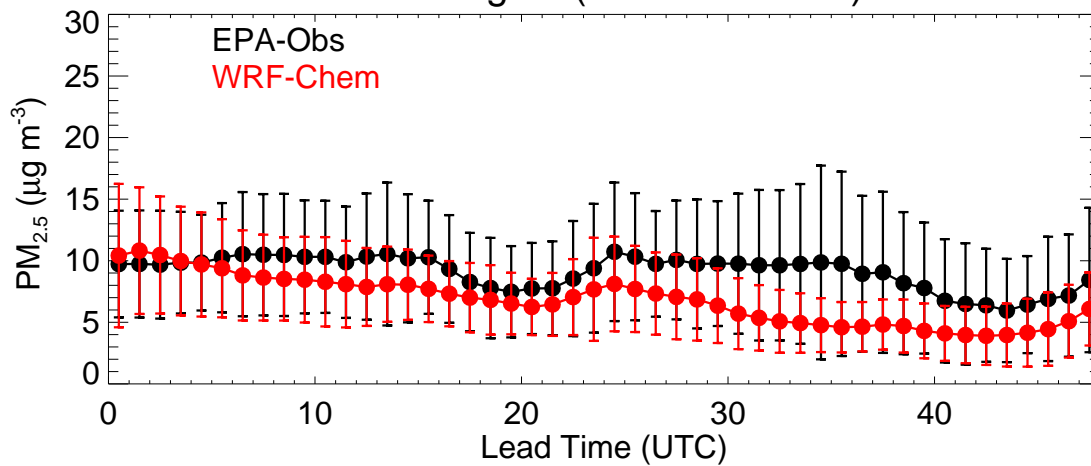
EPA Region (R3 - 20201204)



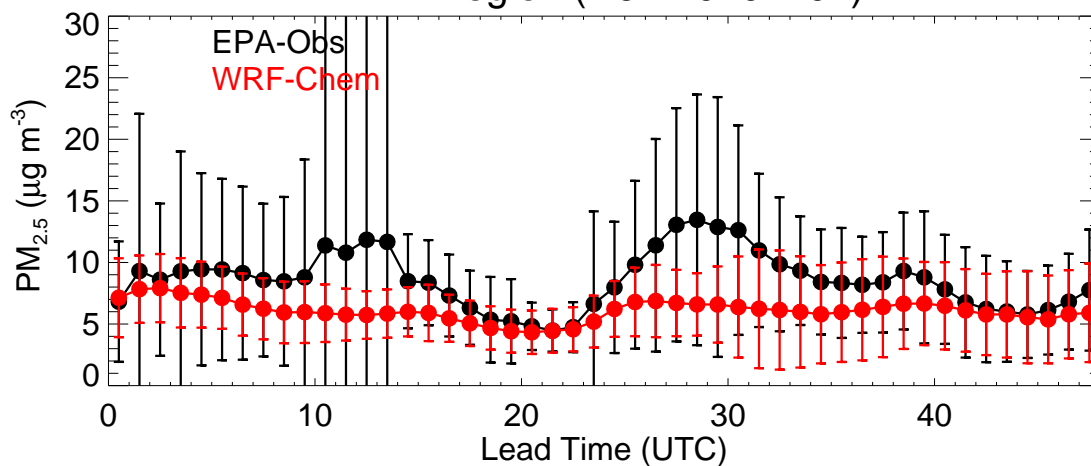
EPA Region (R4 - 20201204)



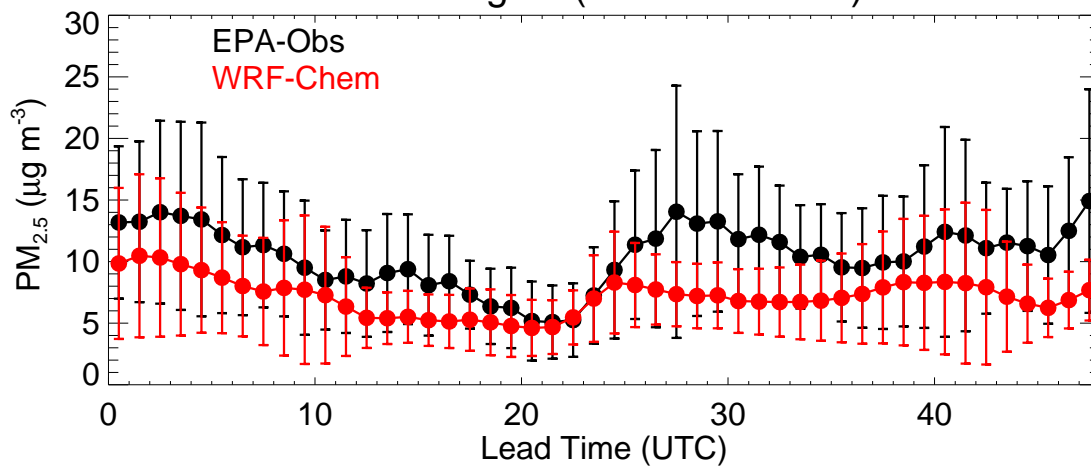
EPA Region (R5 - 20201204)



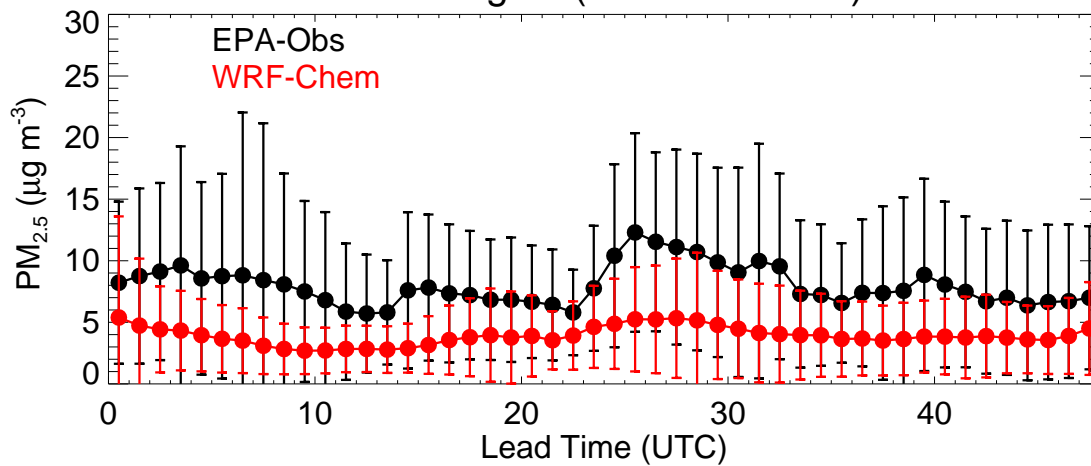
EPA Region (R6 - 20201204)



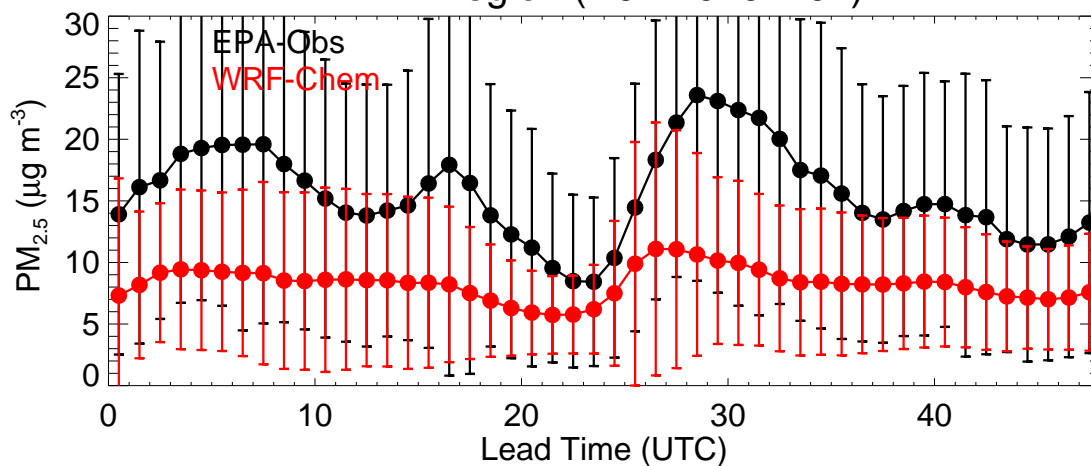
EPA Region (R7 - 20201204)



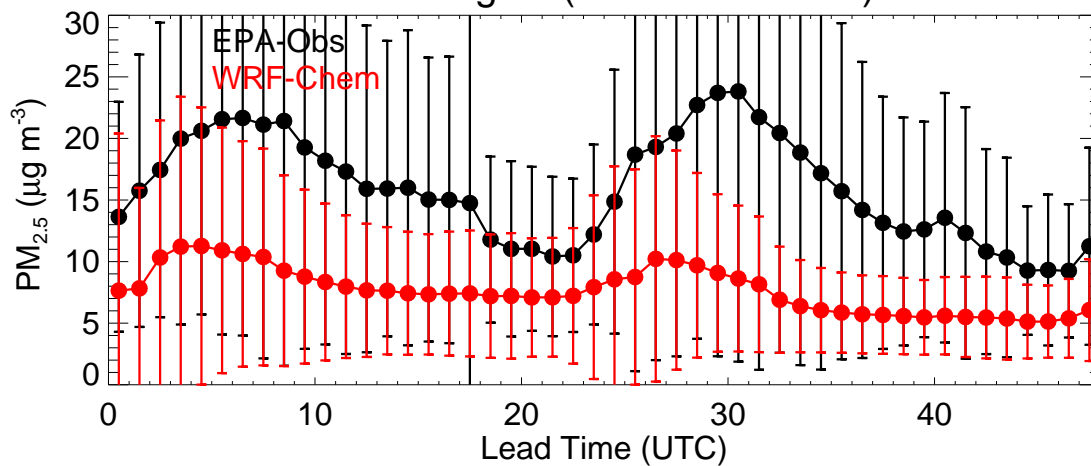
EPA Region (R8 - 20201204)



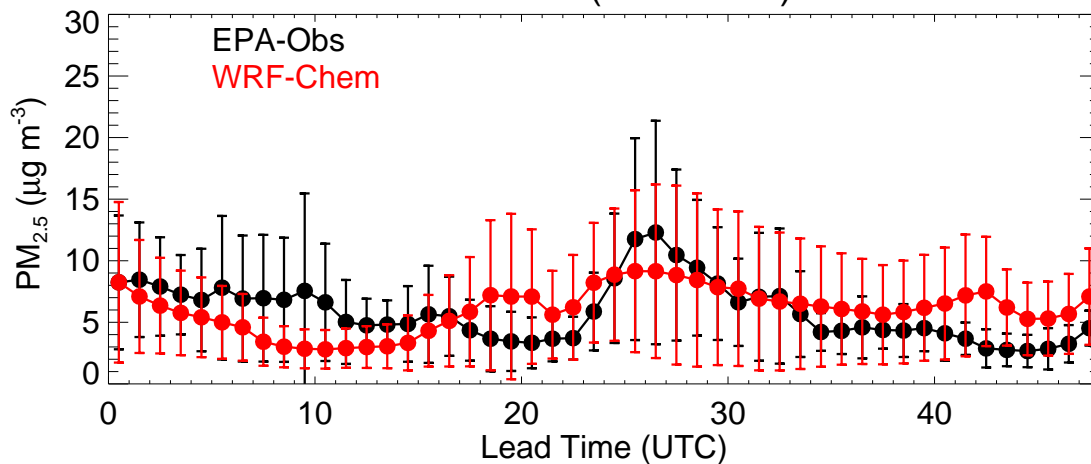
EPA Region (R9 - 20201204)



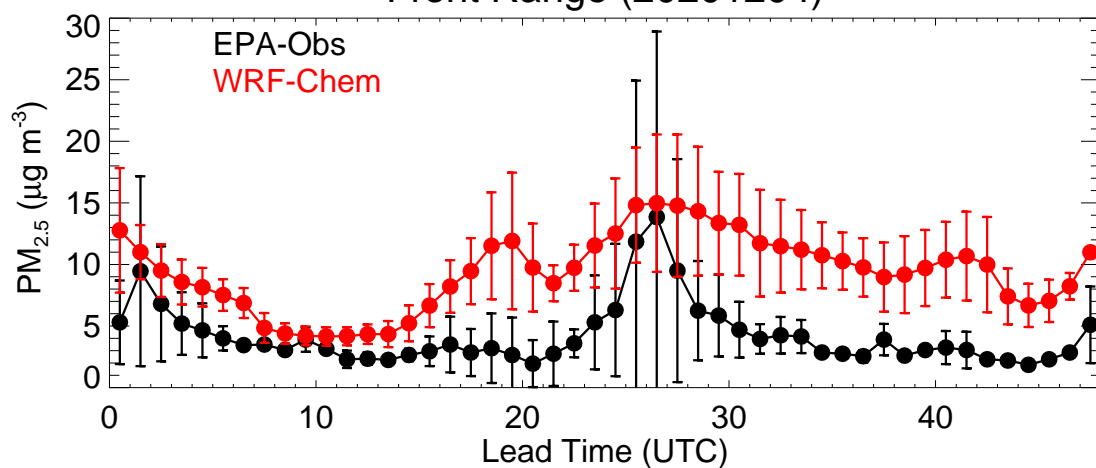
EPA Region (R10 - 20201204)



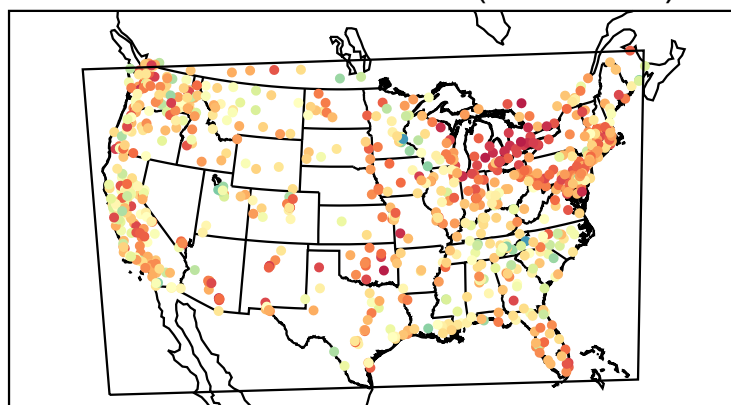
Colorado (20201204)



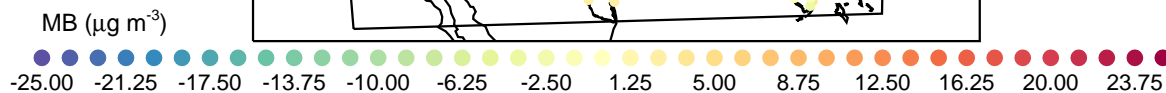
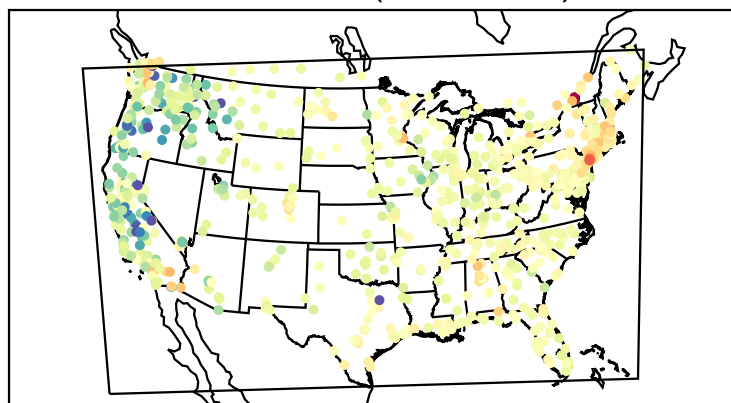
Front Range (20201204)



Correlation Coefficient (20201204)



Mean Bias (20201204)



Root Mean Square Error (20201204)

