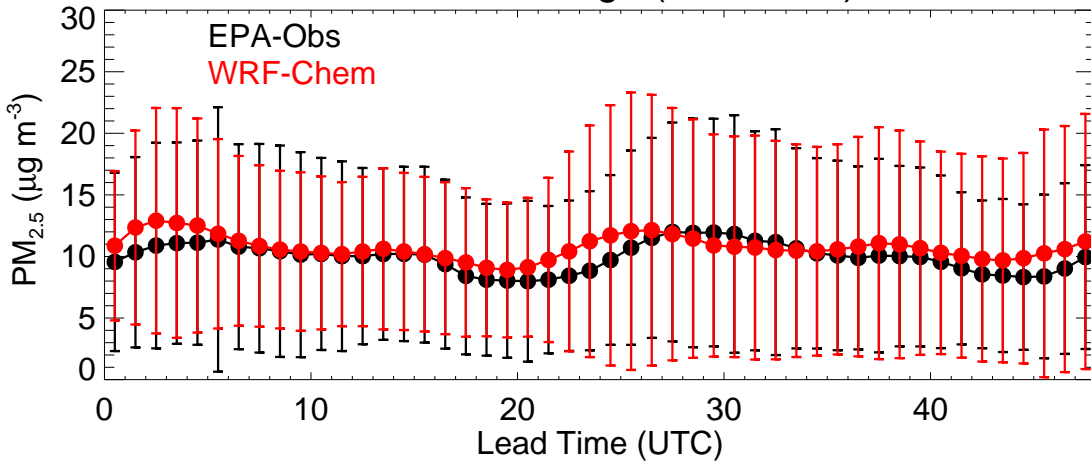
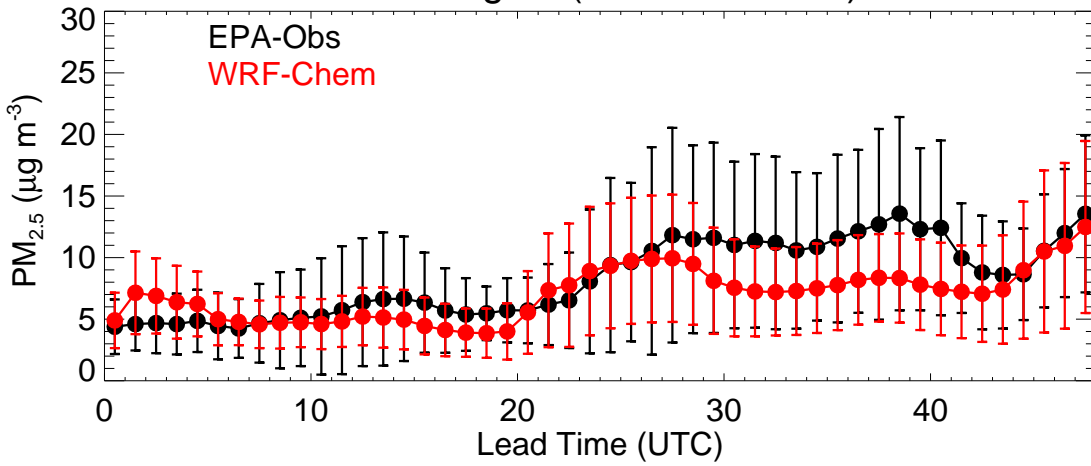


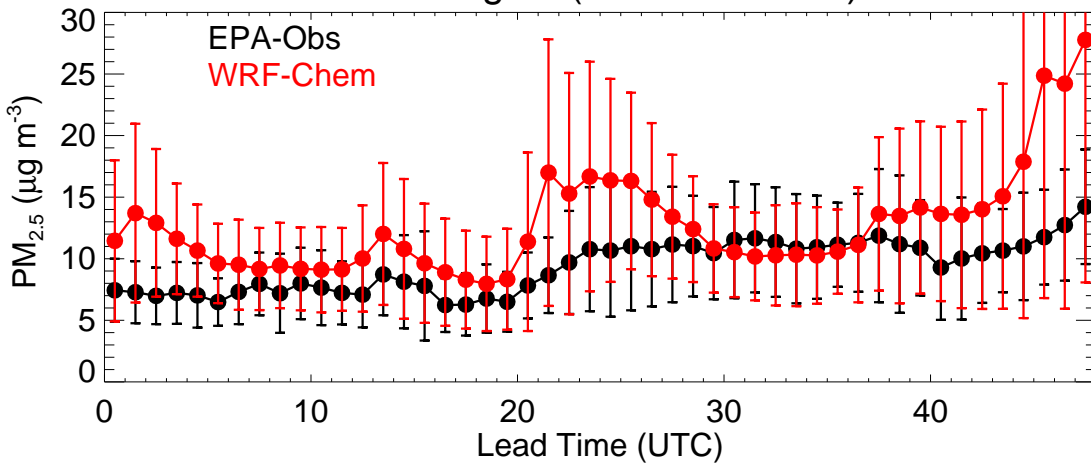
Domain Average (20201218)



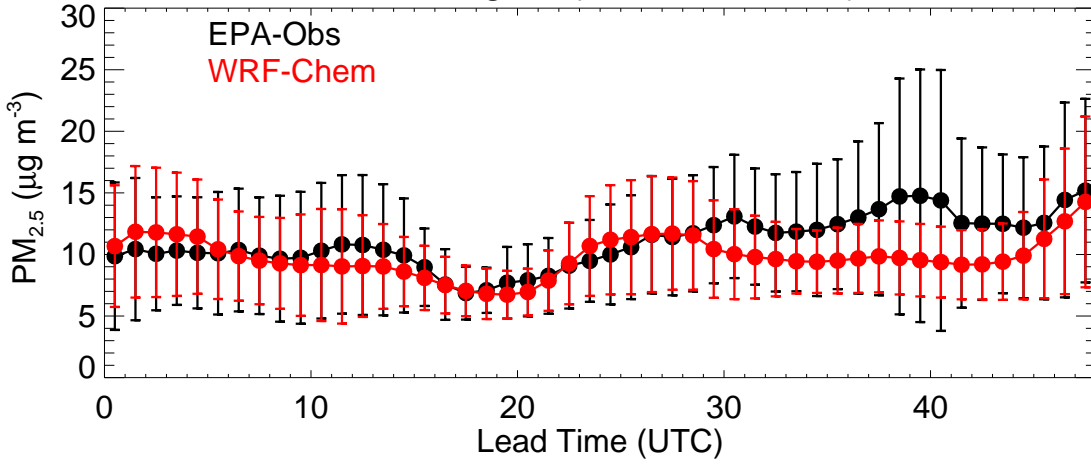
EPA Region (R1 - 20201218)



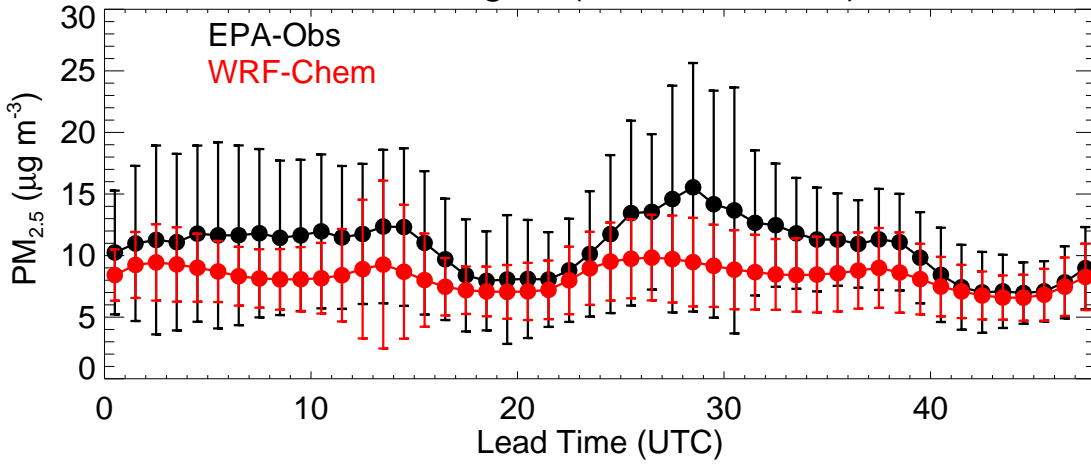
EPA Region (R2 - 20201218)



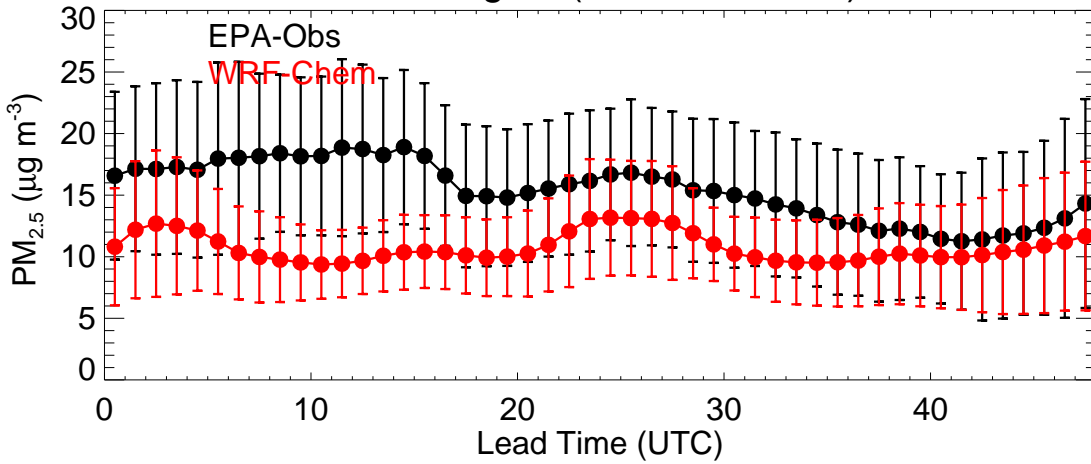
EPA Region (R3 - 20201218)



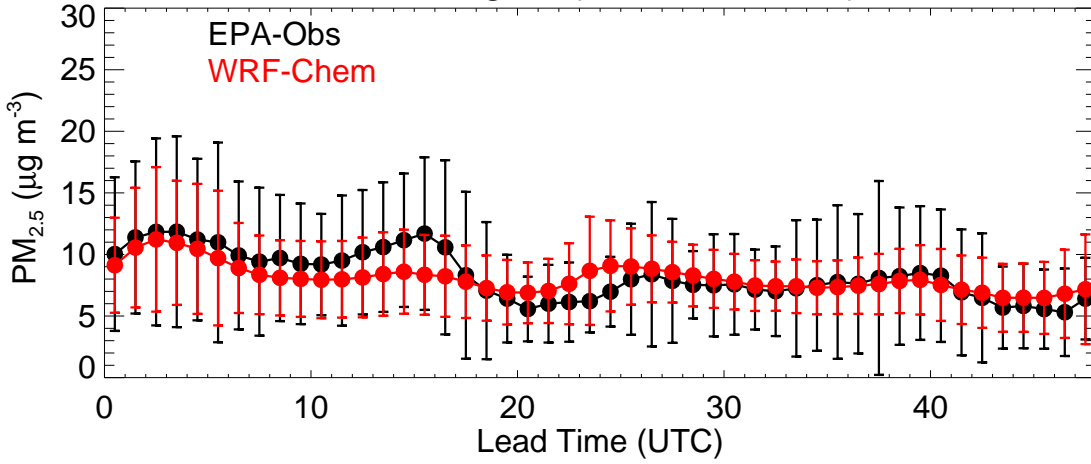
EPA Region (R4 - 20201218)



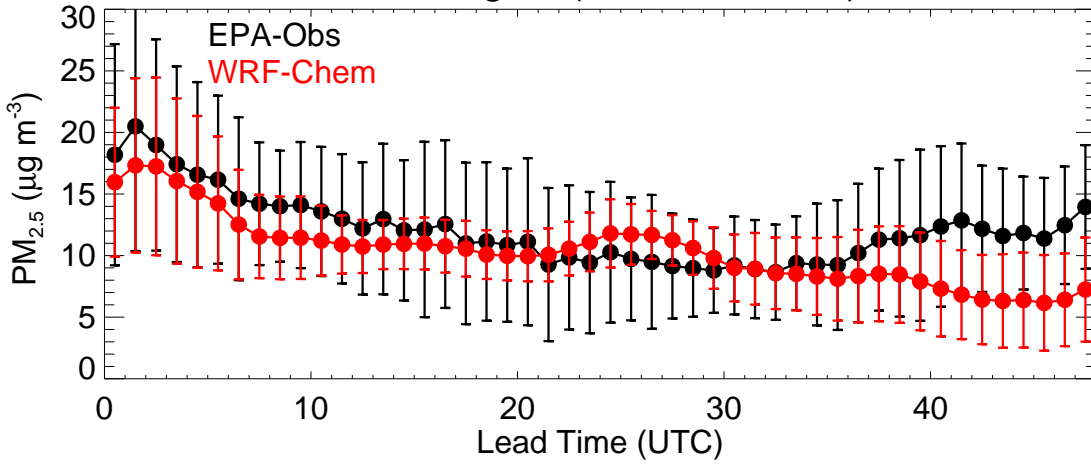
EPA Region (R5 - 20201218)



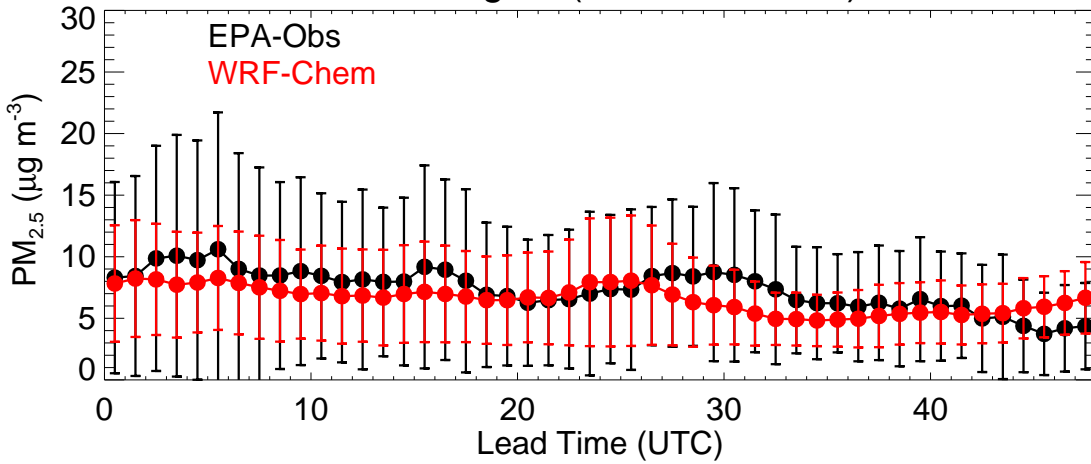
EPA Region (R6 - 20201218)



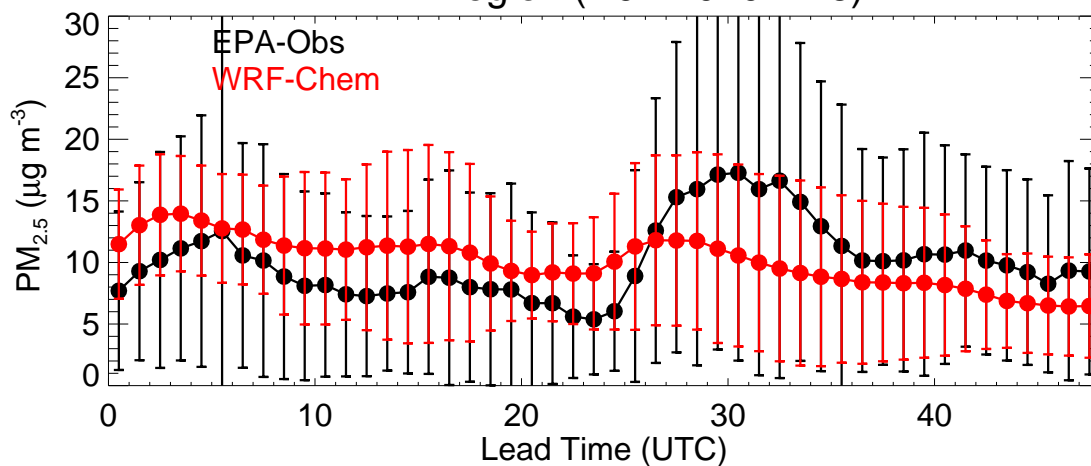
EPA Region (R7 - 20201218)



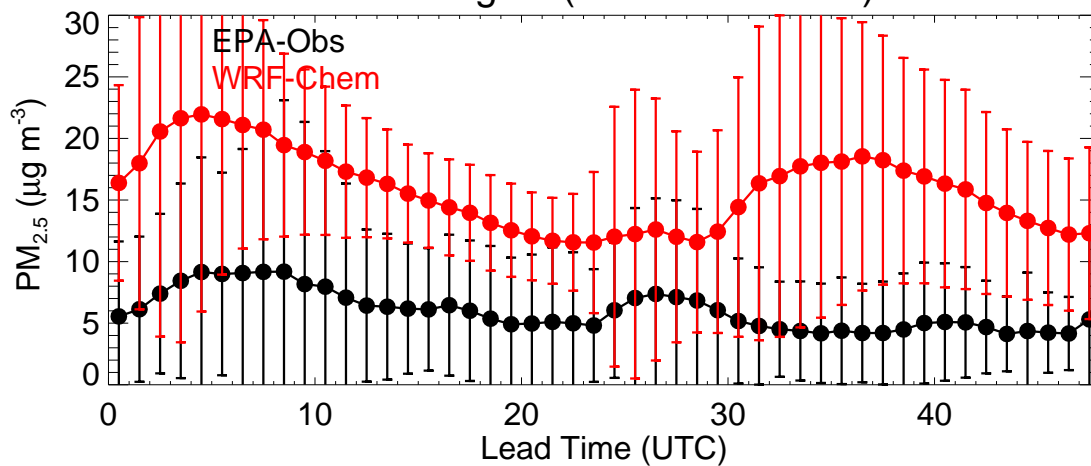
EPA Region (R8 - 20201218)



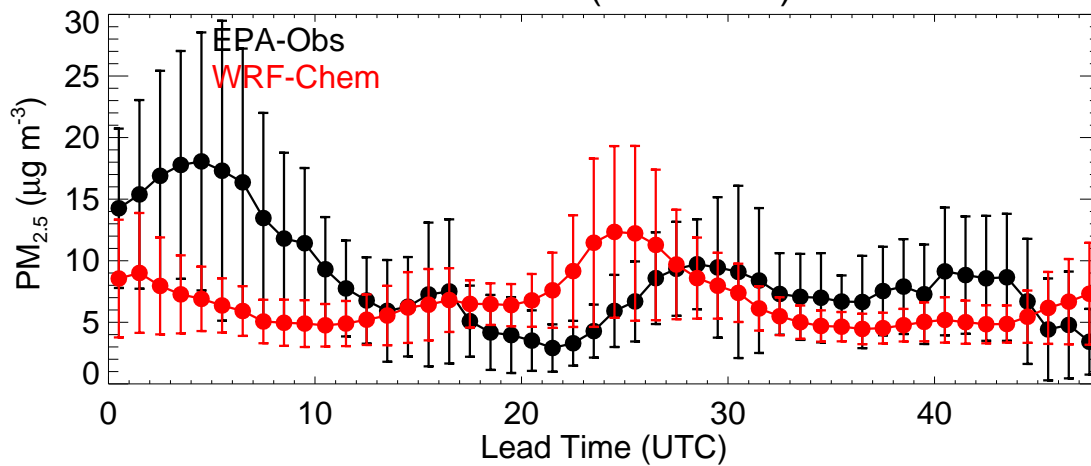
EPA Region (R9 - 20201218)



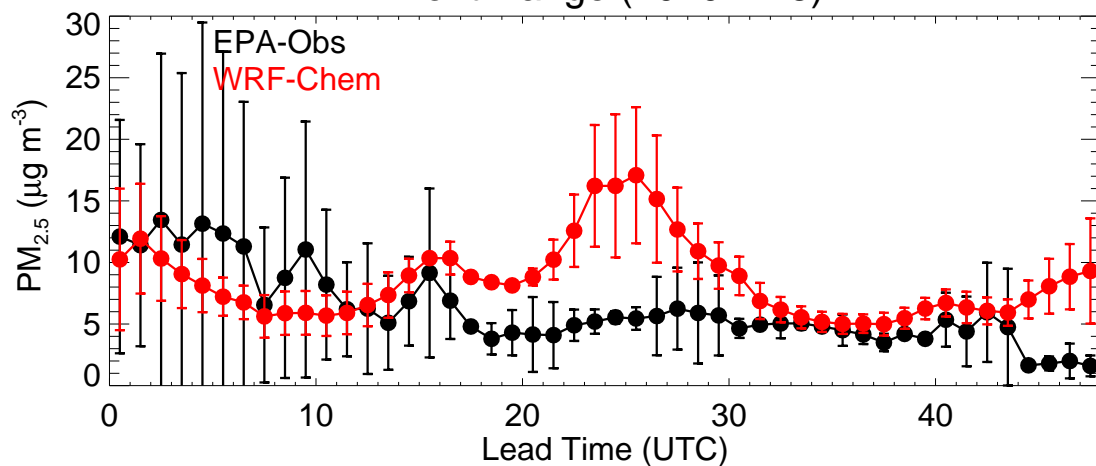
EPA Region (R10 - 20201218)



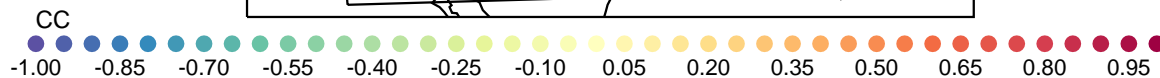
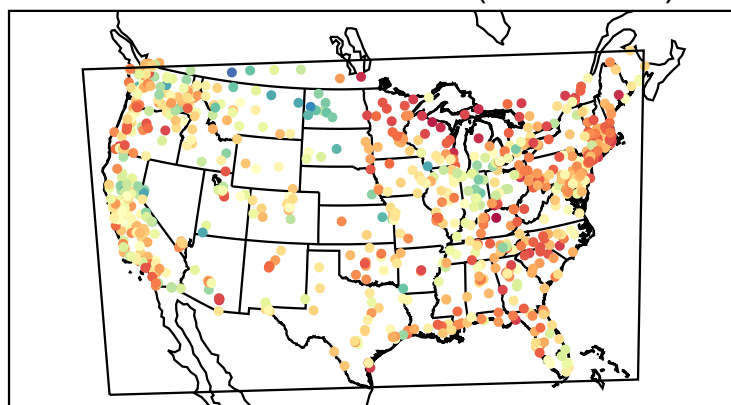
Colorado (20201218)



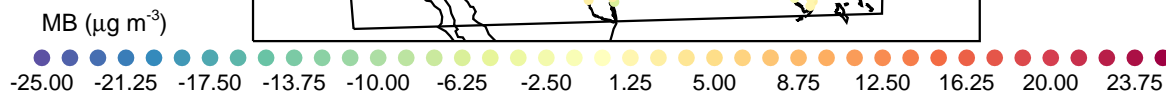
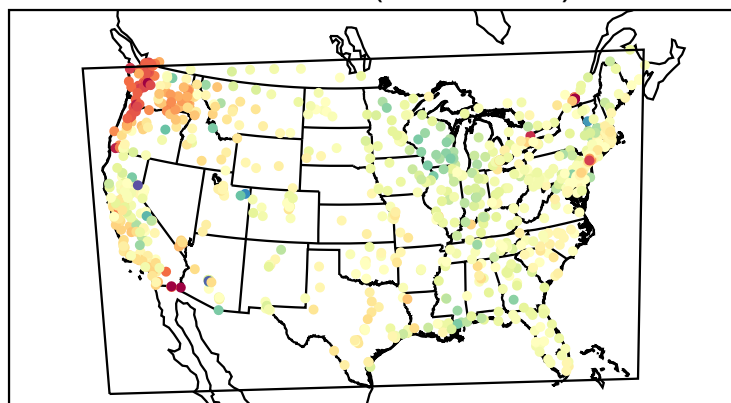
Front Range (20201218)



Correlation Coefficient (20201218)



Mean Bias (20201218)



Root Mean Square Error (20201218)

