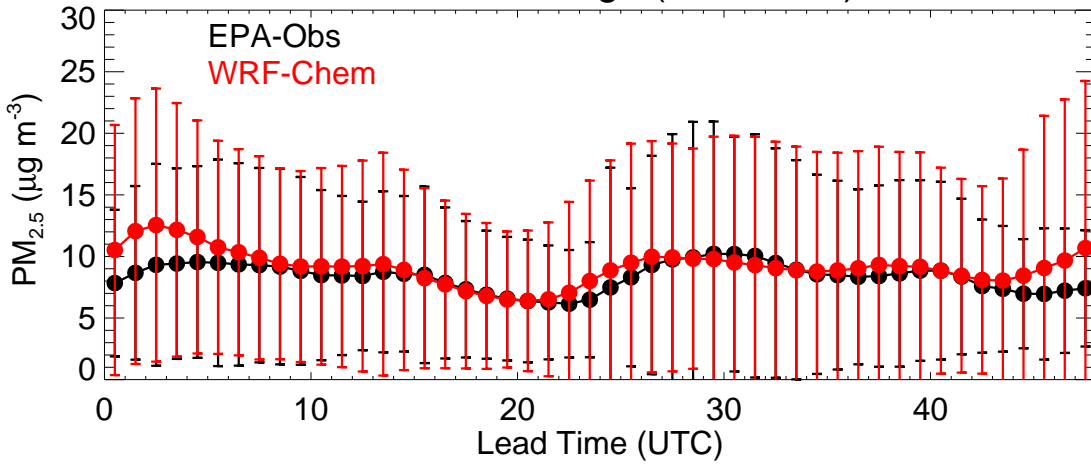
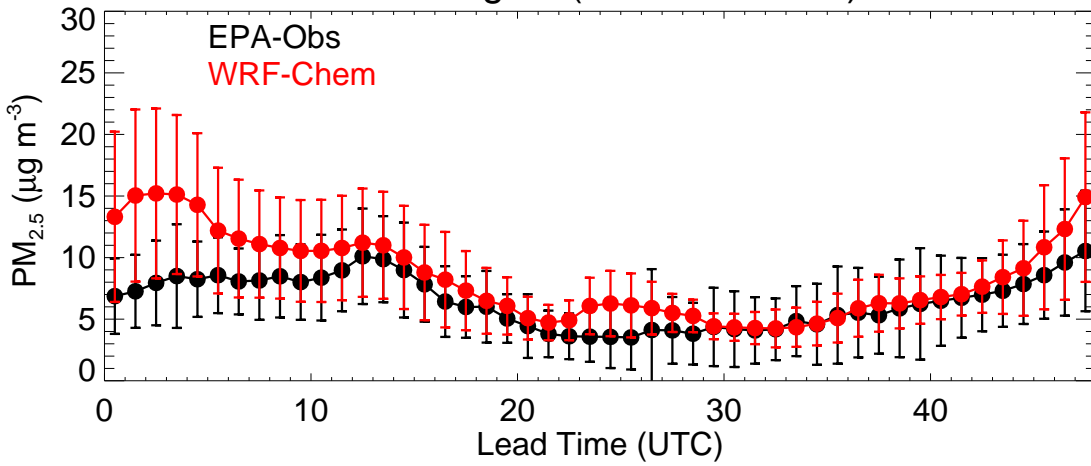


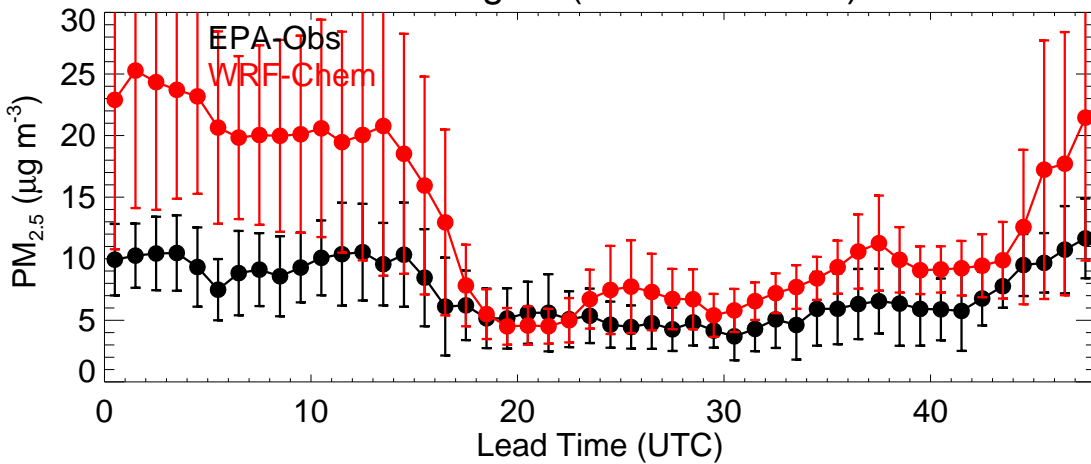
Domain Average (20210120)



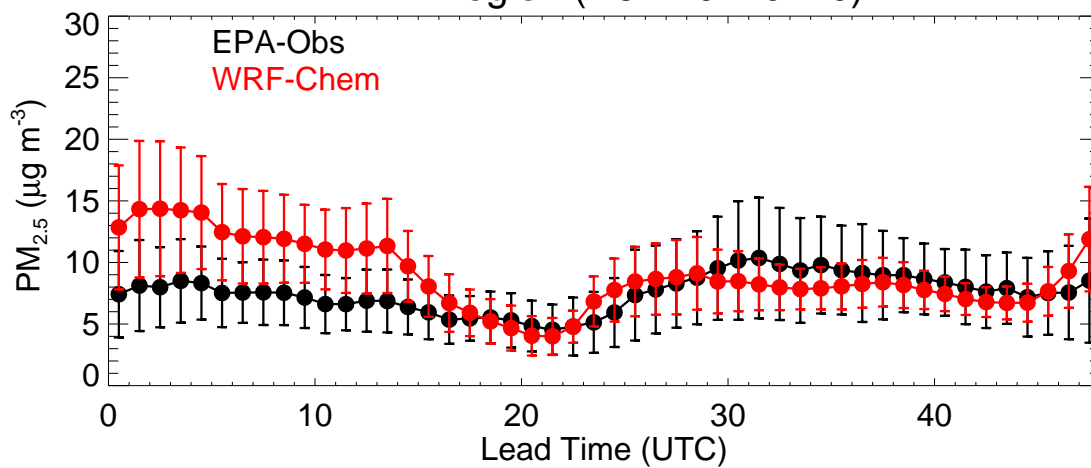
EPA Region (R1 - 20210120)



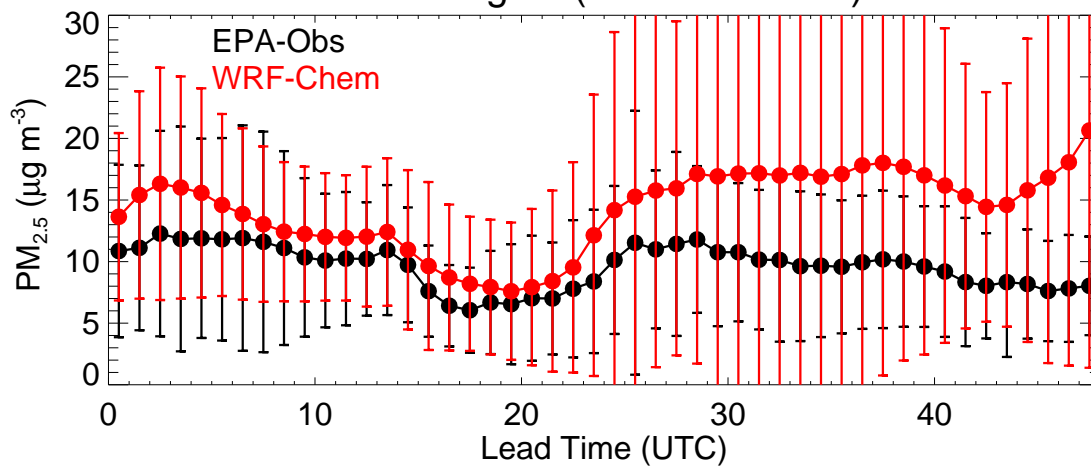
EPA Region (R2 - 20210120)



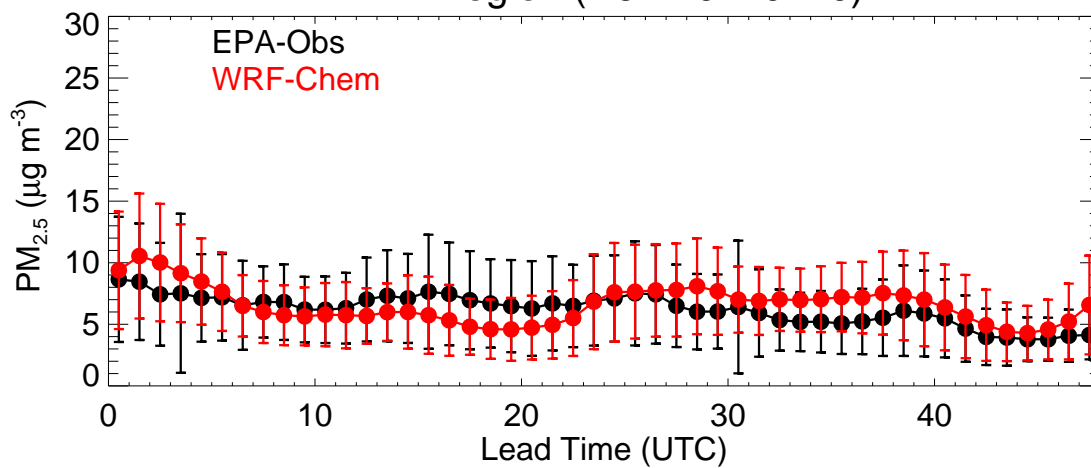
EPA Region (R3 - 20210120)



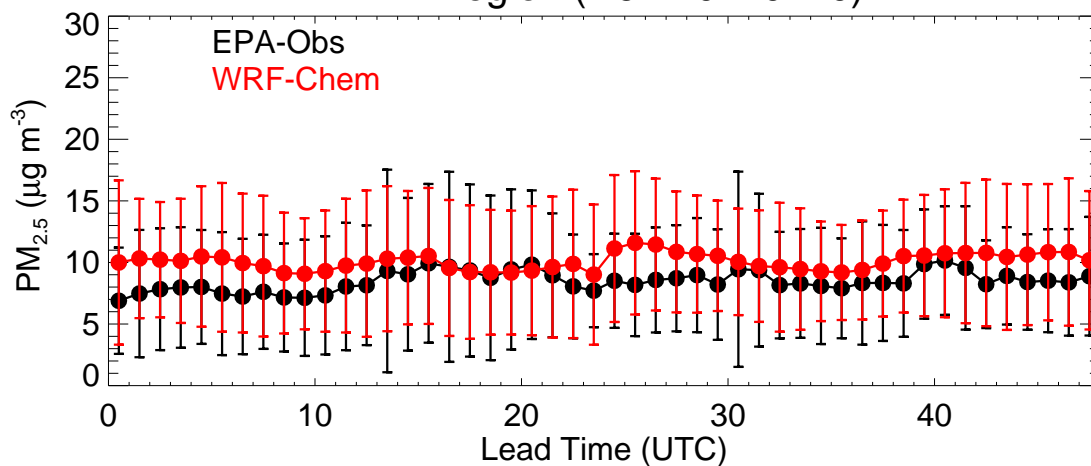
EPA Region (R4 - 20210120)



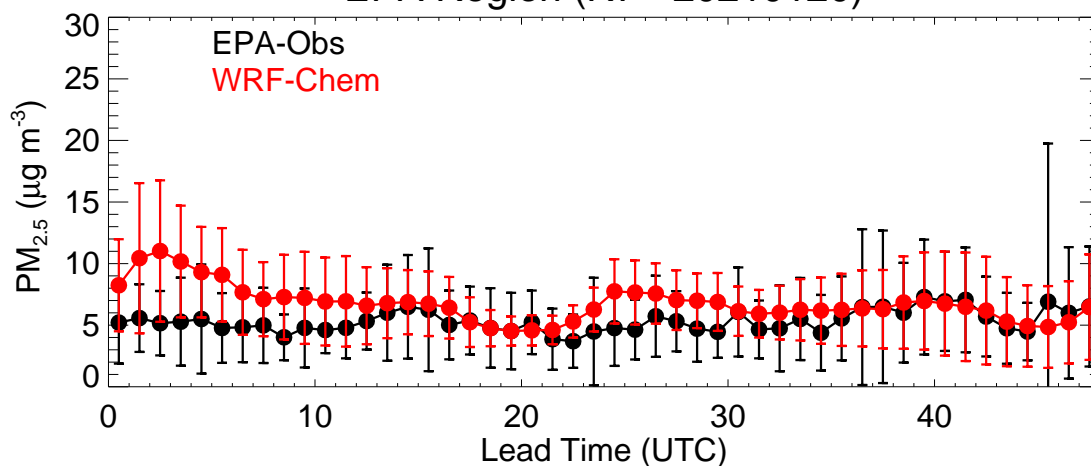
EPA Region (R5 - 20210120)



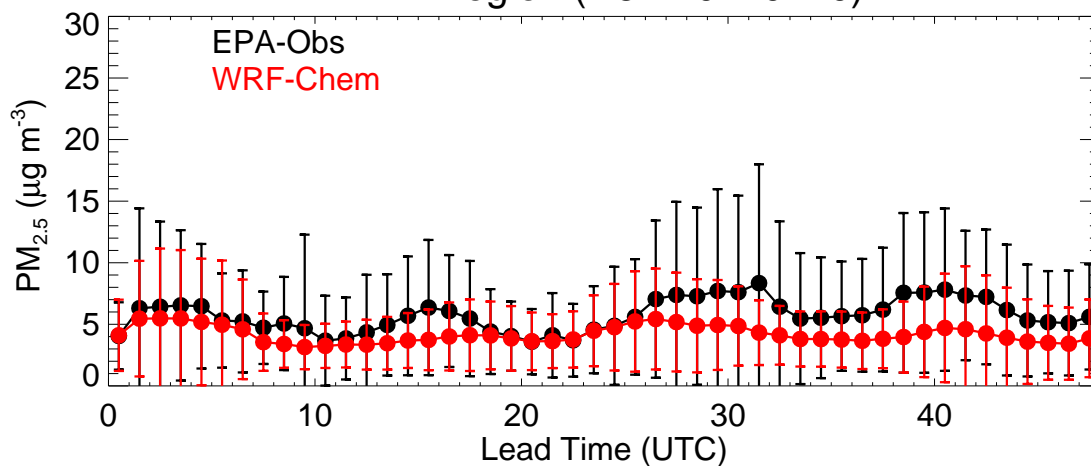
EPA Region (R6 - 20210120)



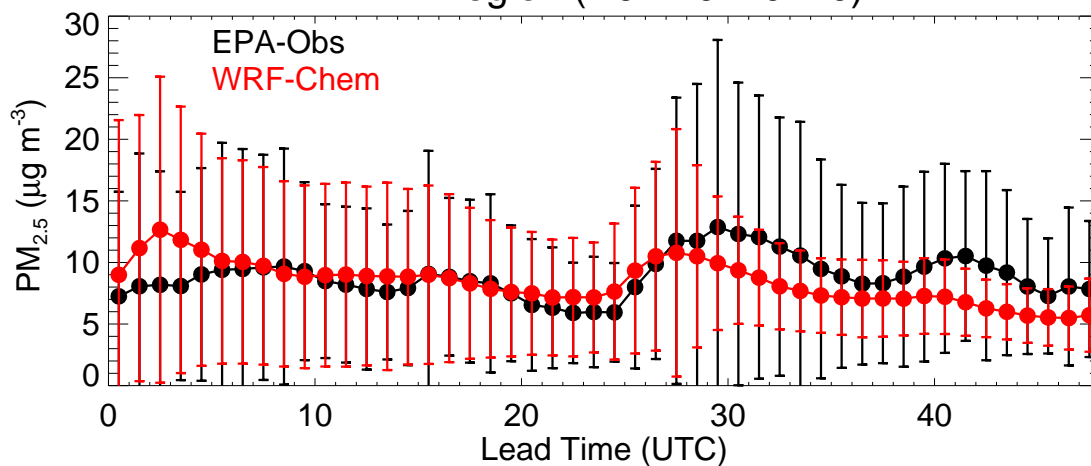
EPA Region (R7 - 20210120)



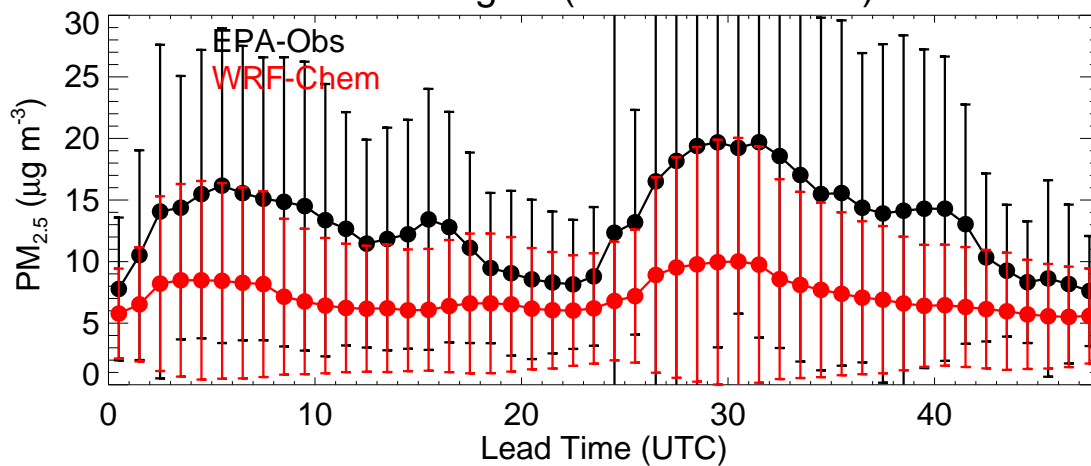
EPA Region (R8 - 20210120)



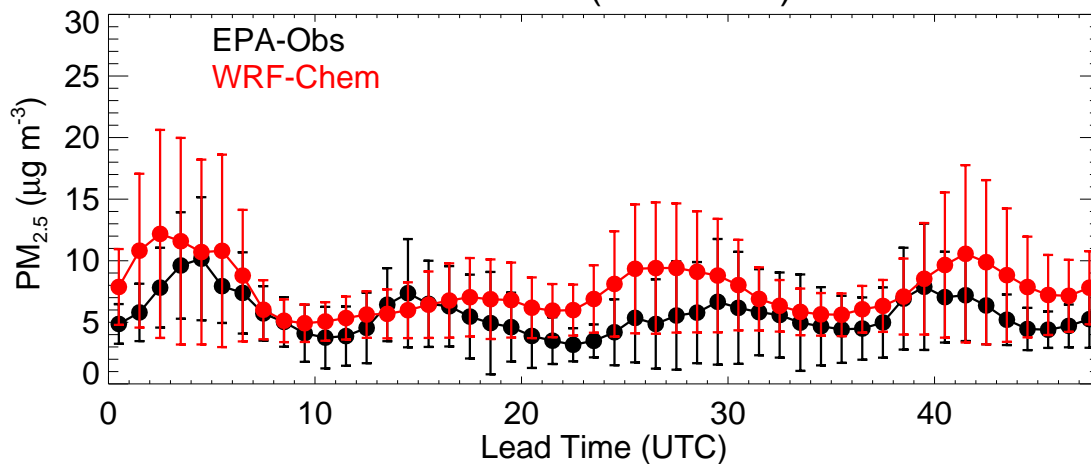
EPA Region (R9 - 20210120)



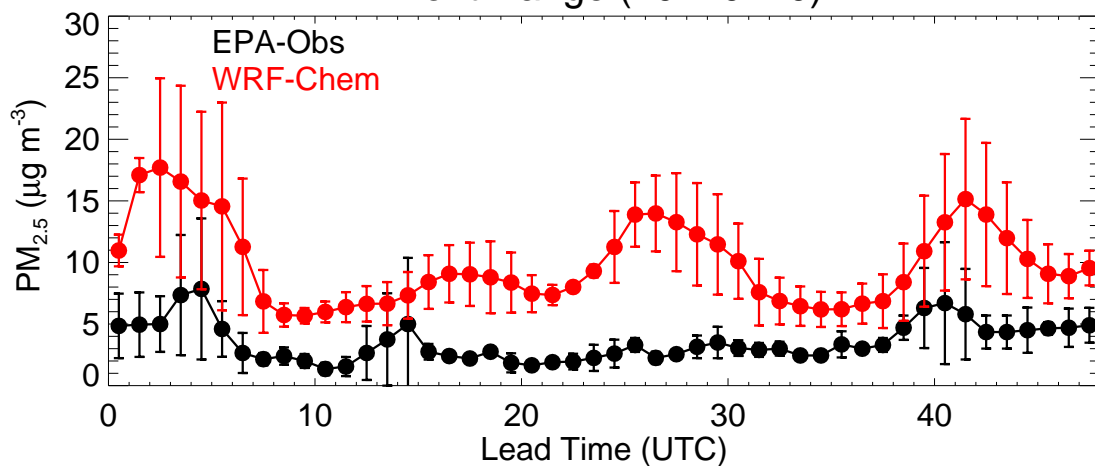
EPA Region (R10 - 20210120)



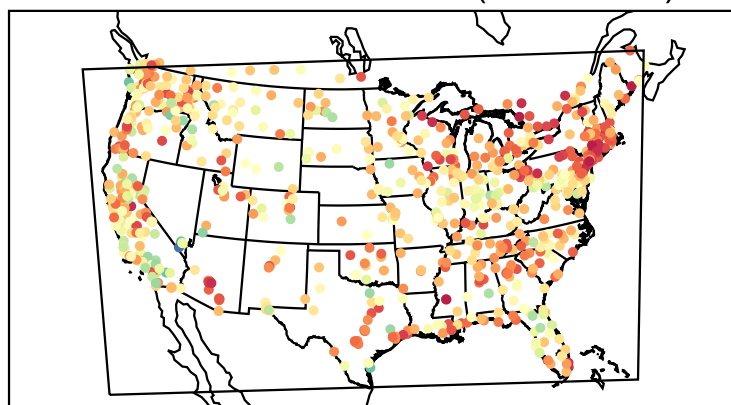
Colorado (20210120)



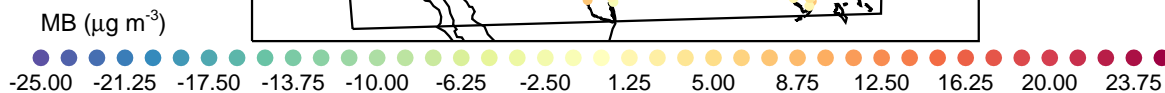
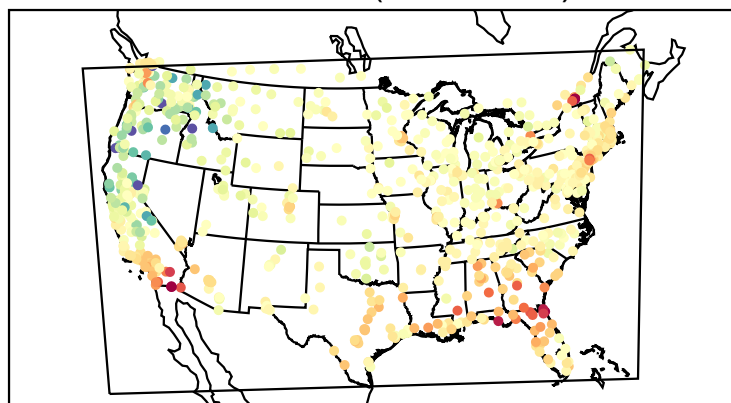
Front Range (20210120)



Correlation Coefficient (20210120)



Mean Bias (20210120)



Root Mean Square Error (20210120)

