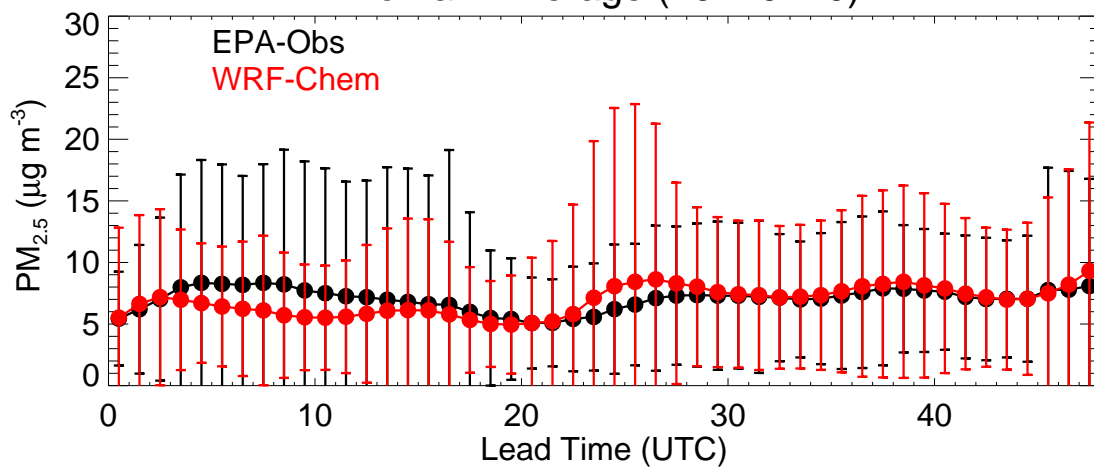
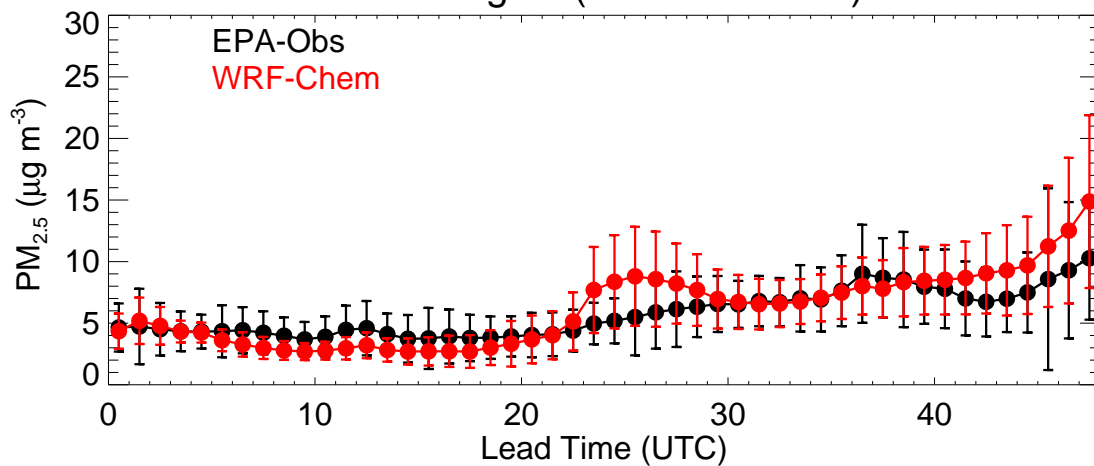


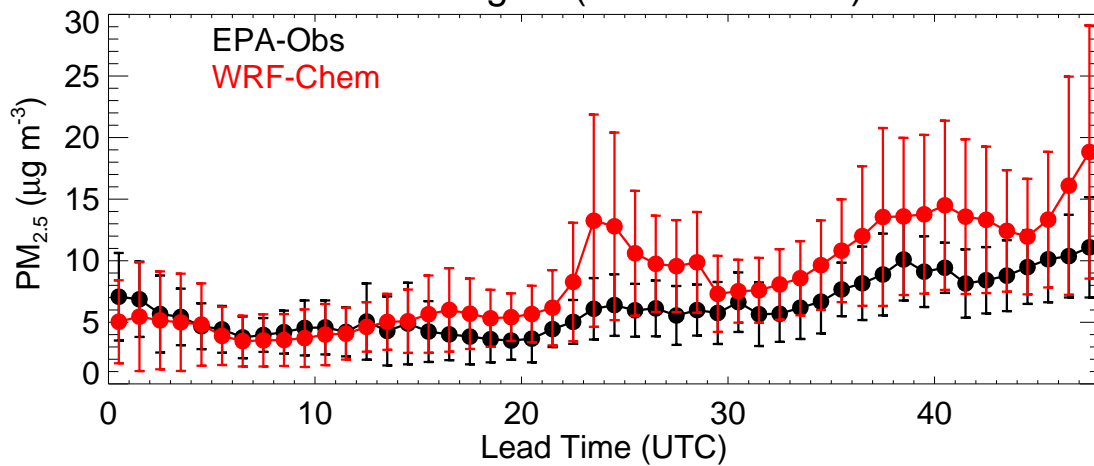
Domain Average (20220220)



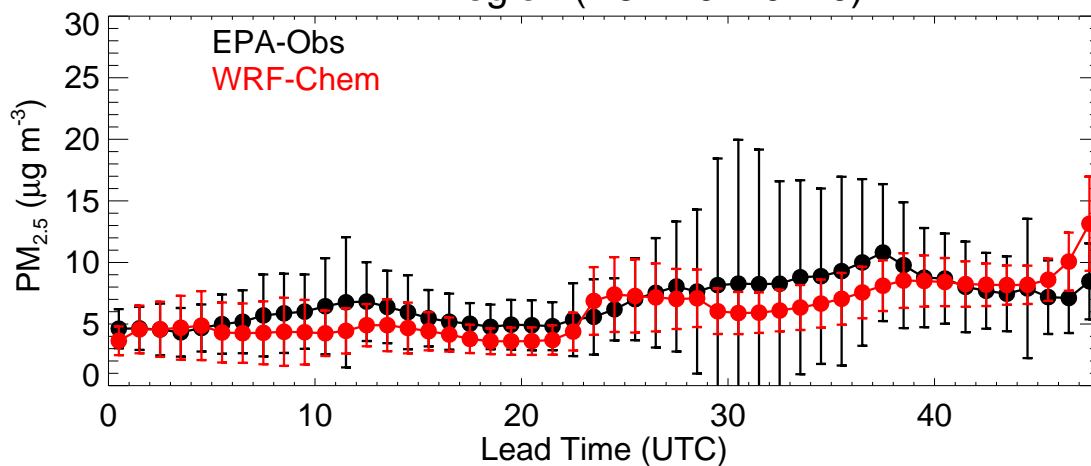
EPA Region (R1 - 20220220)



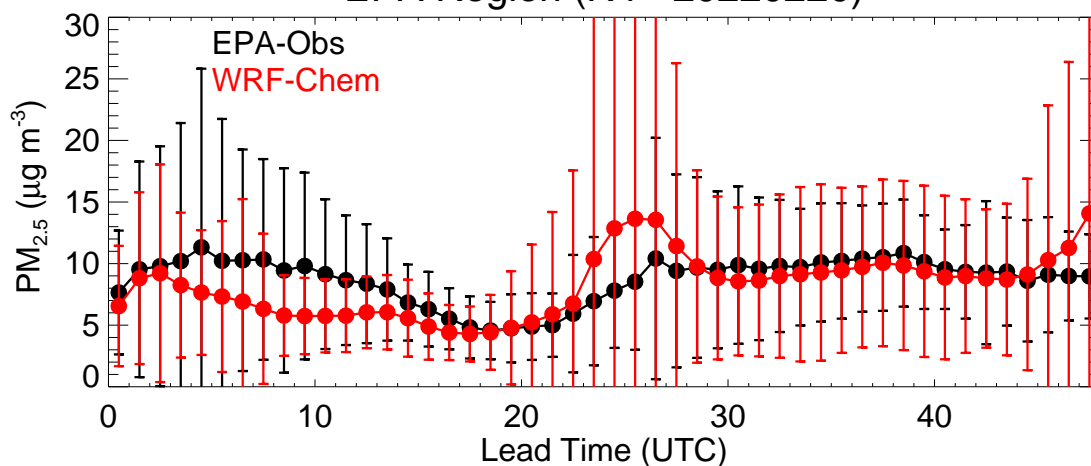
EPA Region (R2 - 20220220)



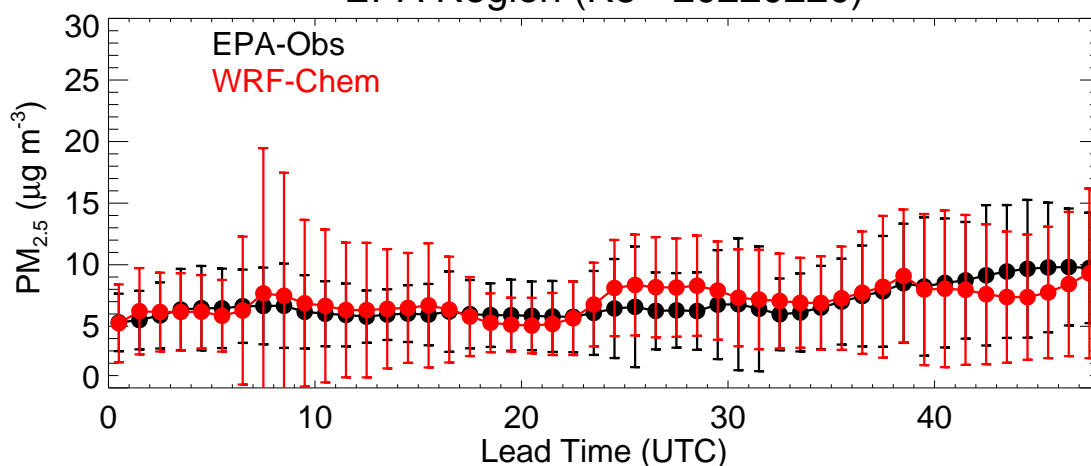
EPA Region (R3 - 20220220)



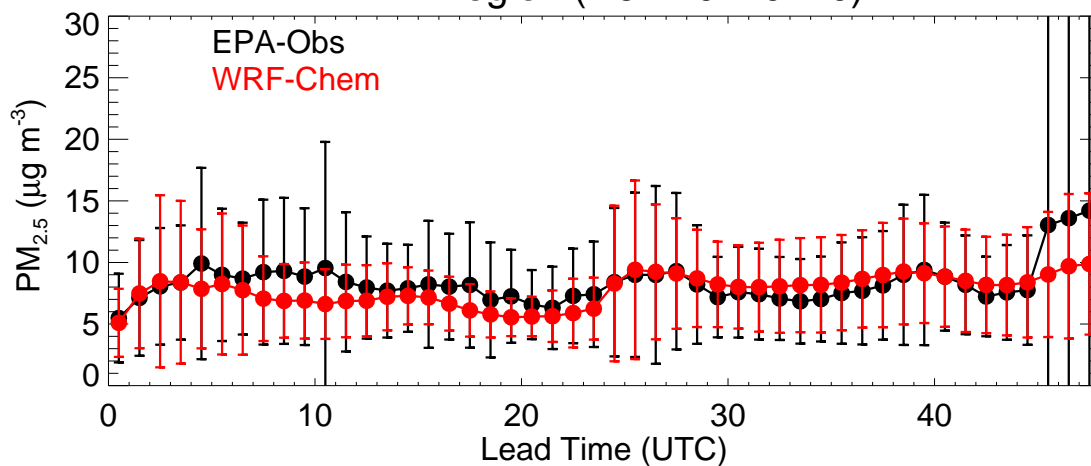
EPA Region (R4 - 20220220)



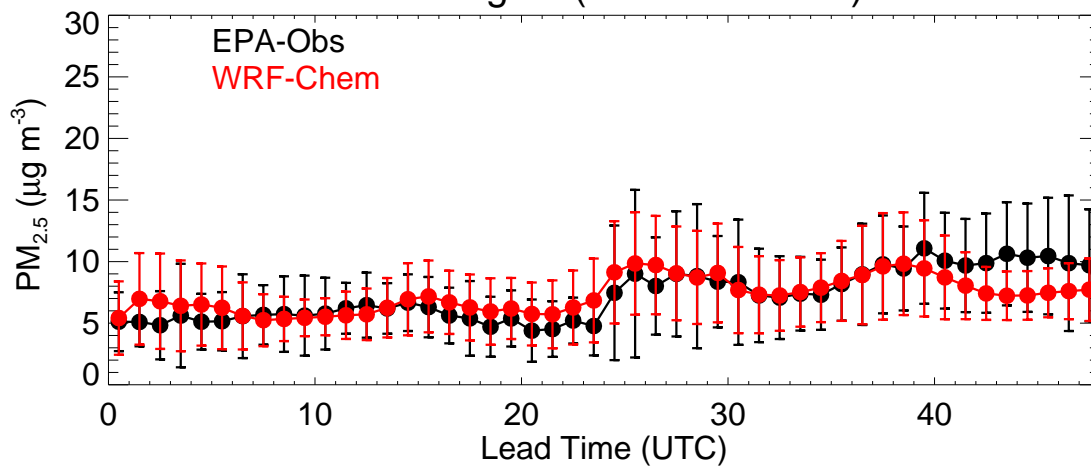
EPA Region (R5 - 20220220)



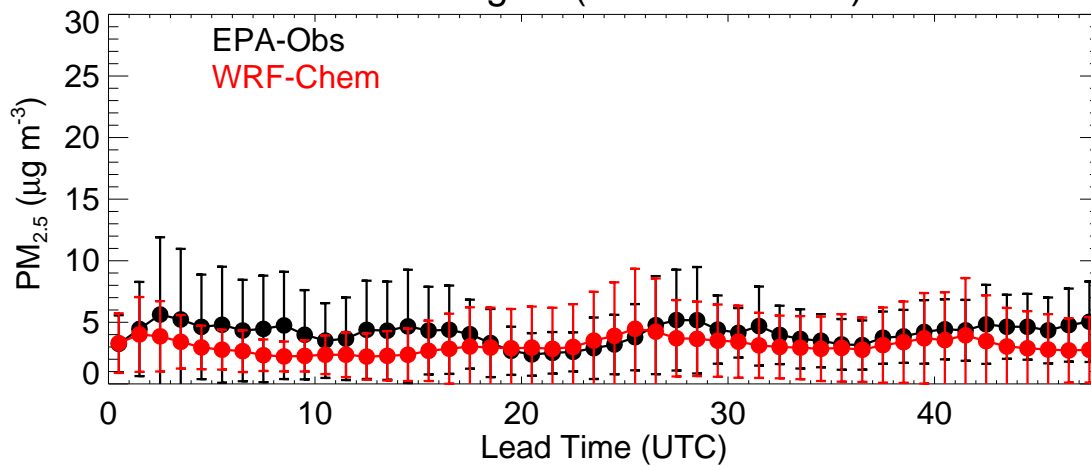
EPA Region (R6 - 20220220)



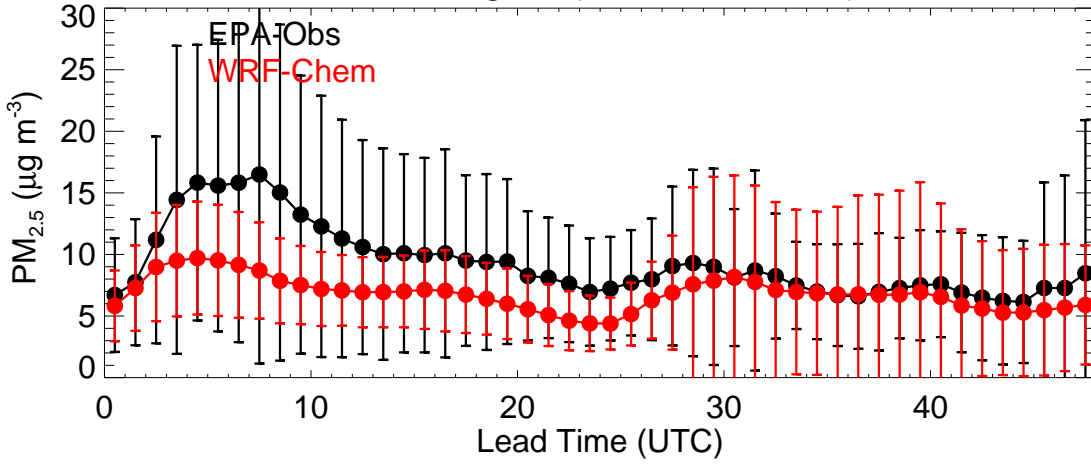
EPA Region (R7 - 20220220)



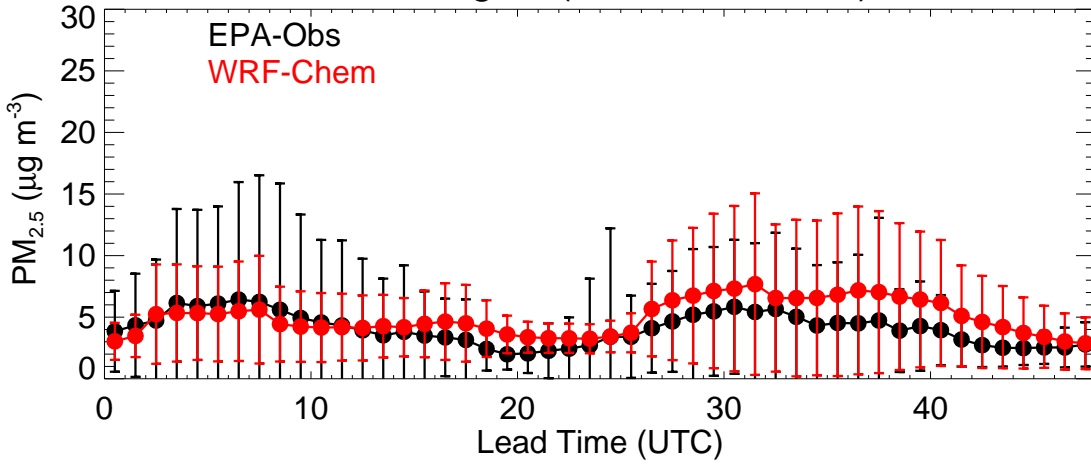
EPA Region (R8 - 20220220)



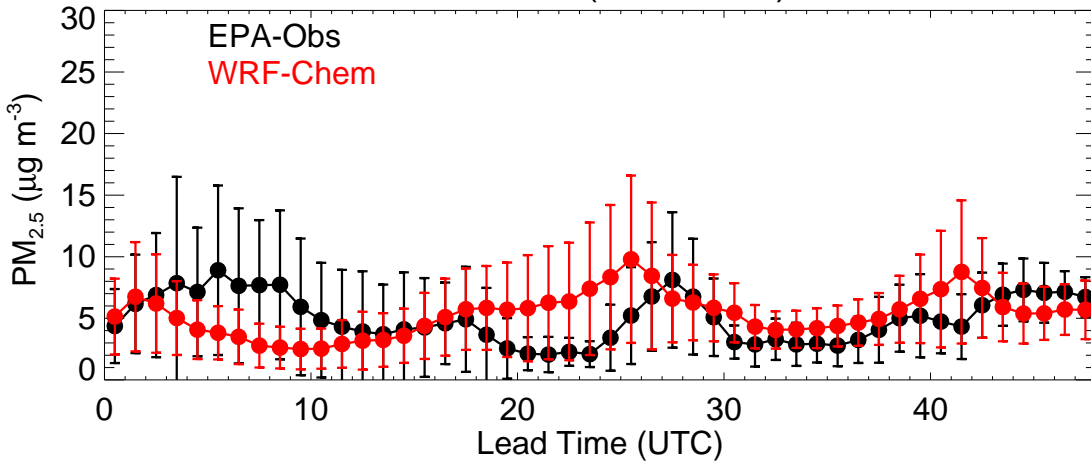
EPA Region (R9 - 20220220)



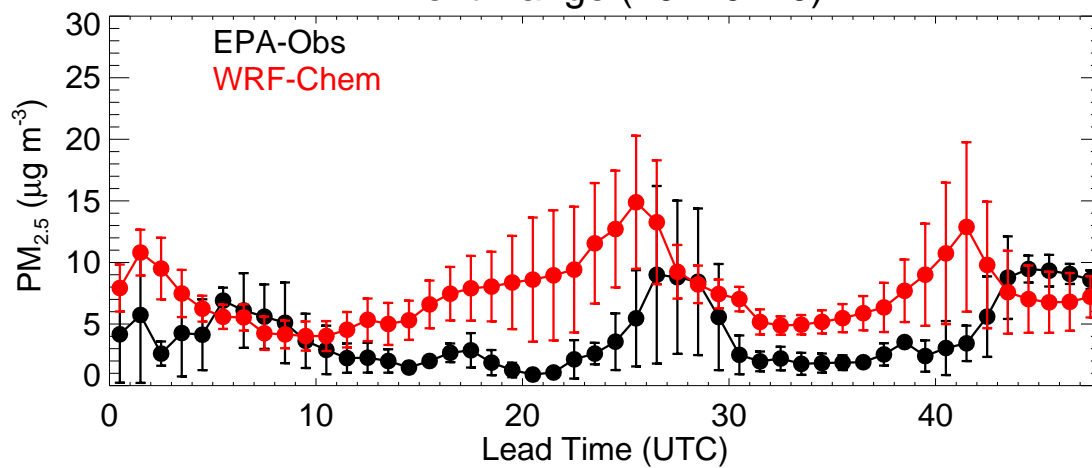
EPA Region (R10 - 20220220)



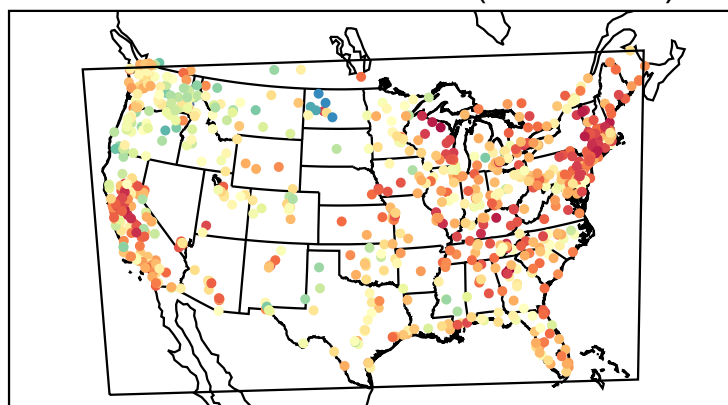
Colorado (20220220)



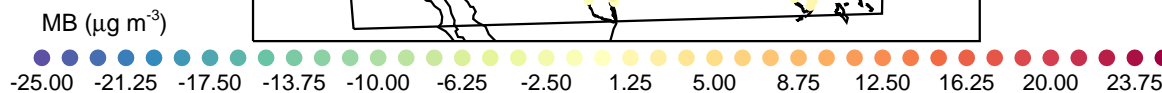
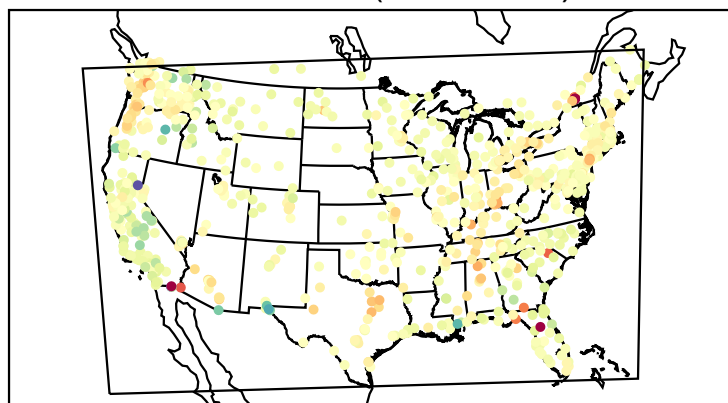
Front Range (20220220)



Correlation Coefficient (20220220)



Mean Bias (20220220)



Root Mean Square Error (20220220)

