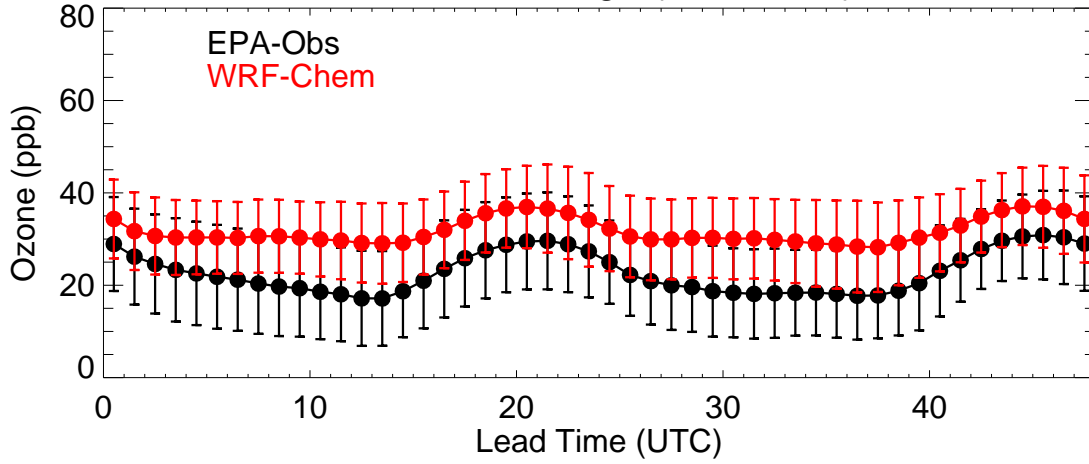
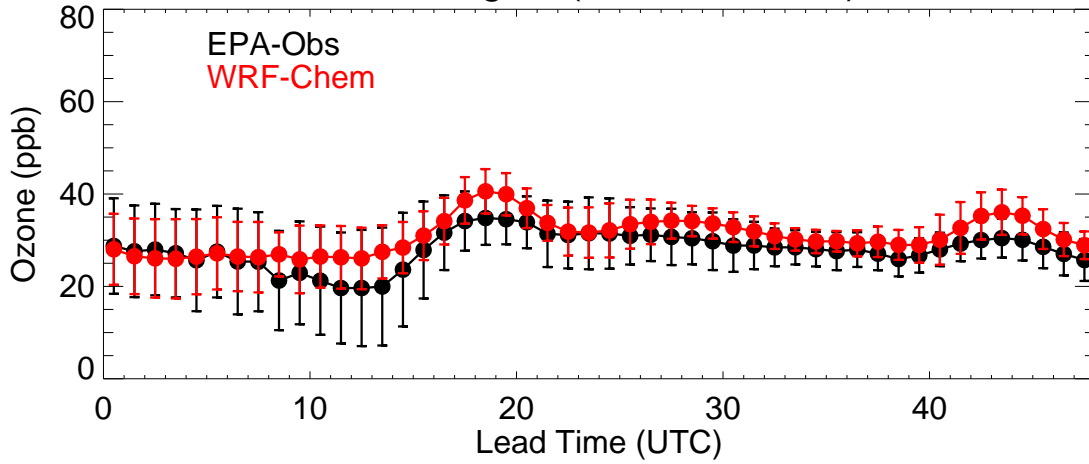


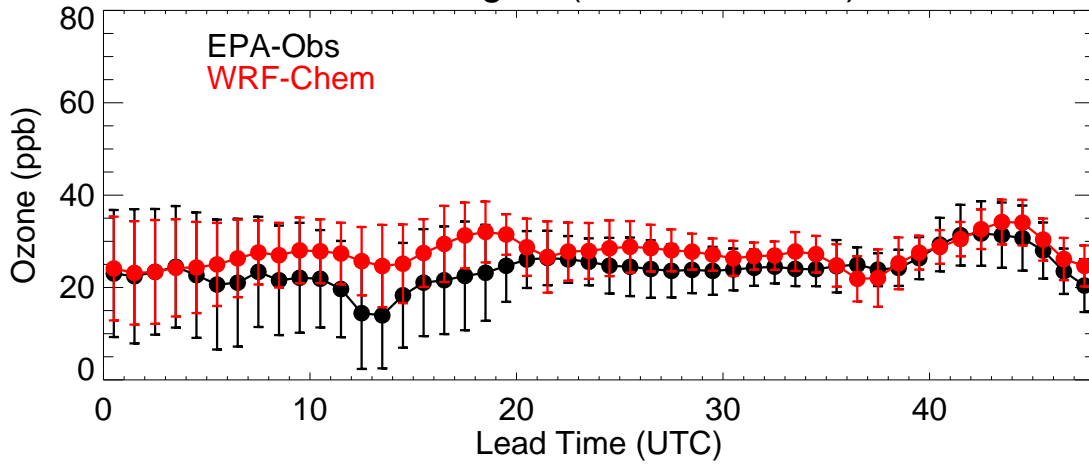
Domain Average (20221111)



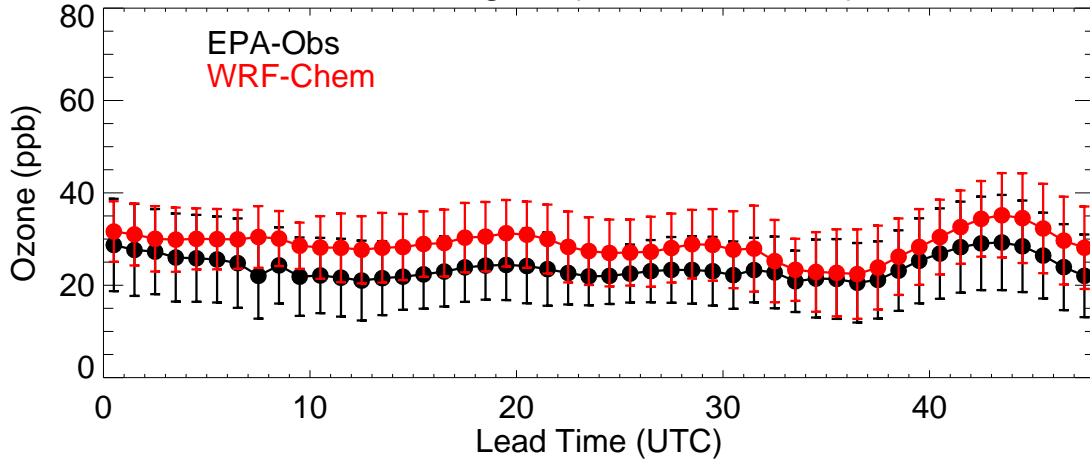
EPA Region (R1 - 20221111)



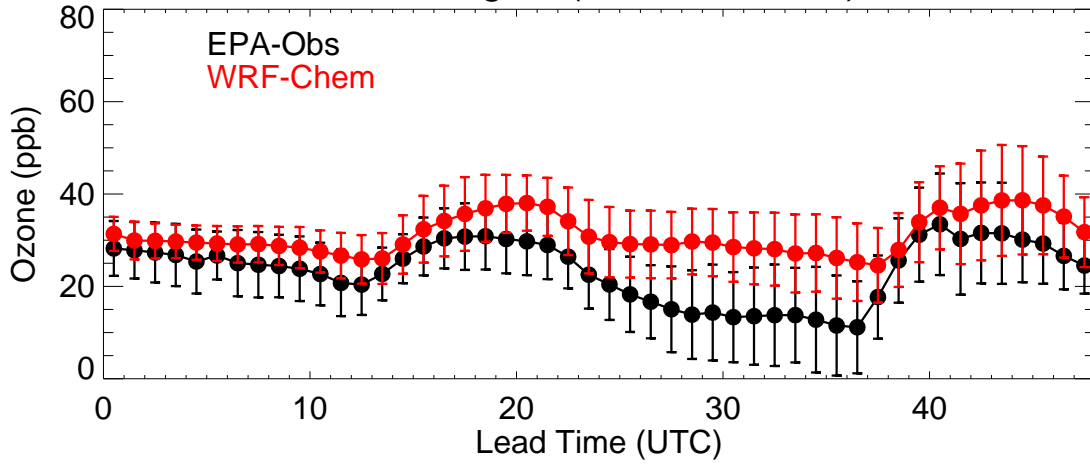
EPA Region (R2 - 20221111)



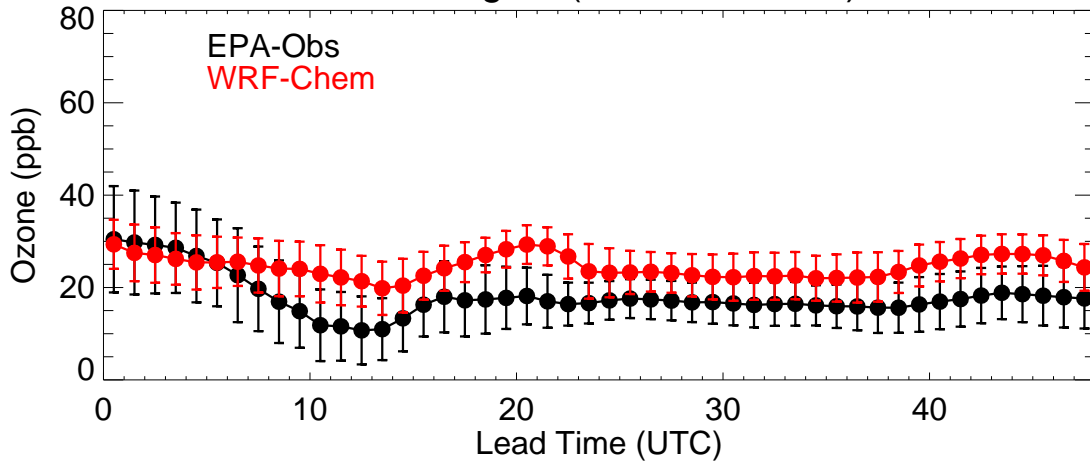
EPA Region (R3 - 20221111)



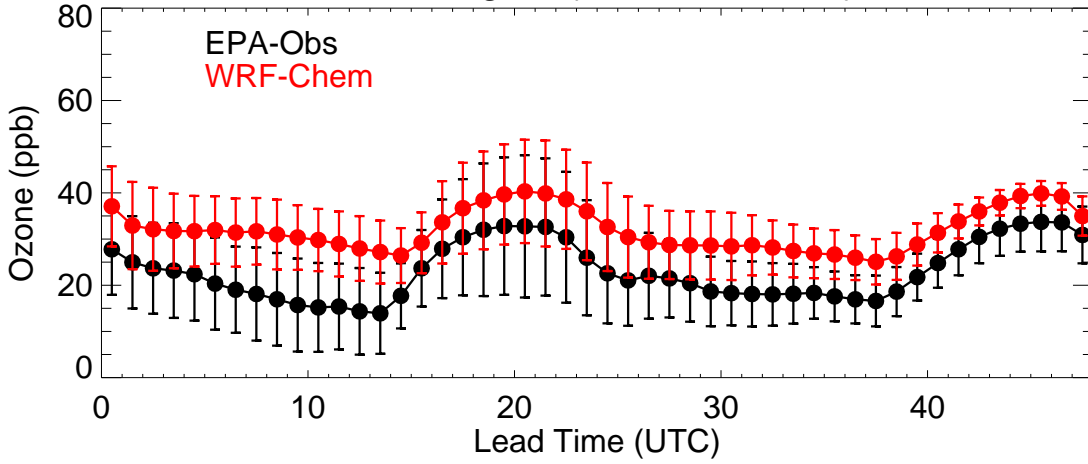
EPA Region (R4 - 20221111)



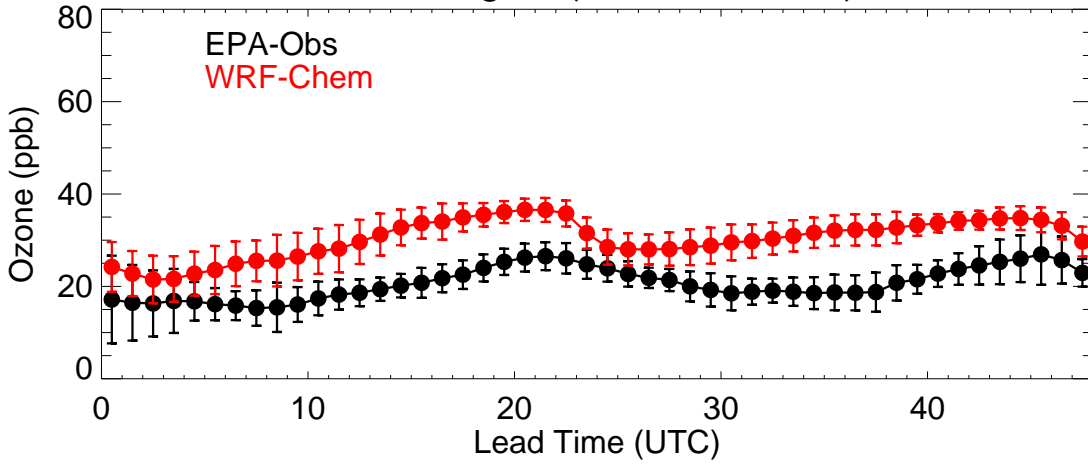
EPA Region (R5 - 20221111)



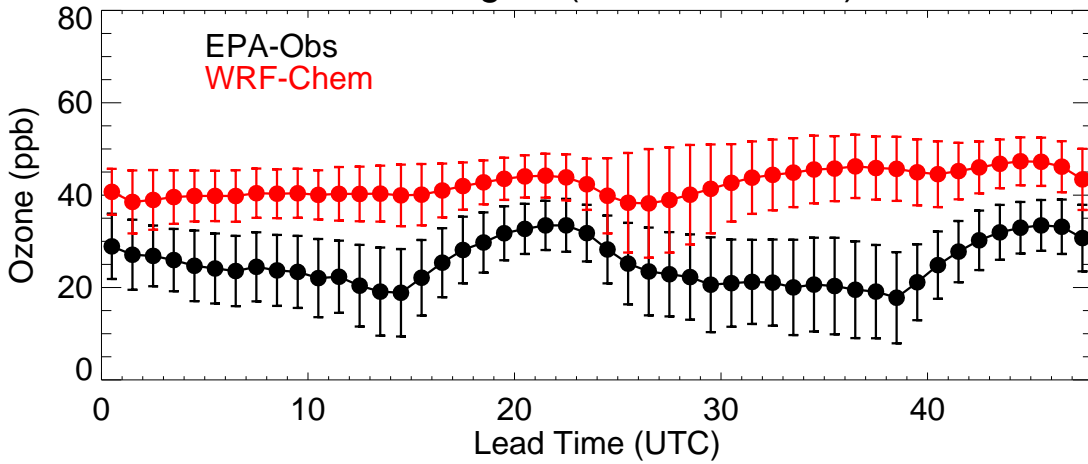
EPA Region (R6 - 20221111)



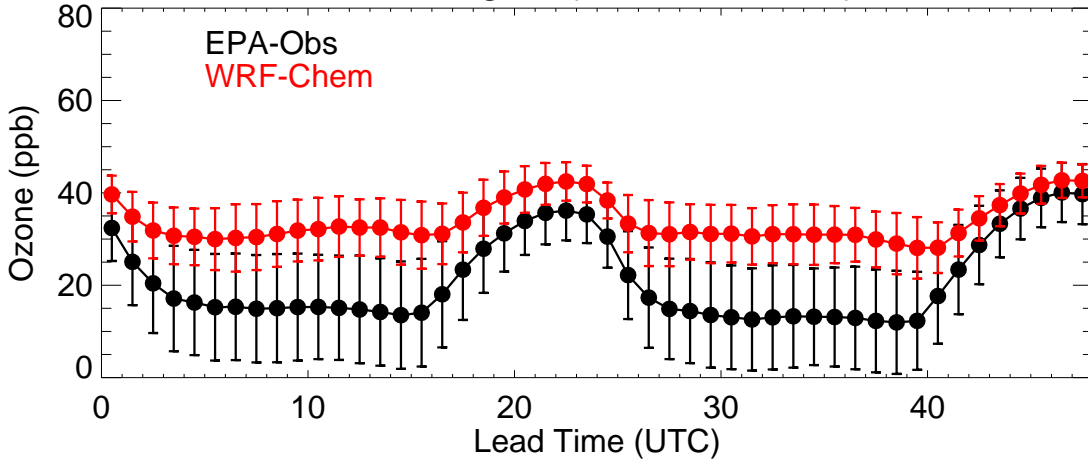
EPA Region (R7 - 20221111)



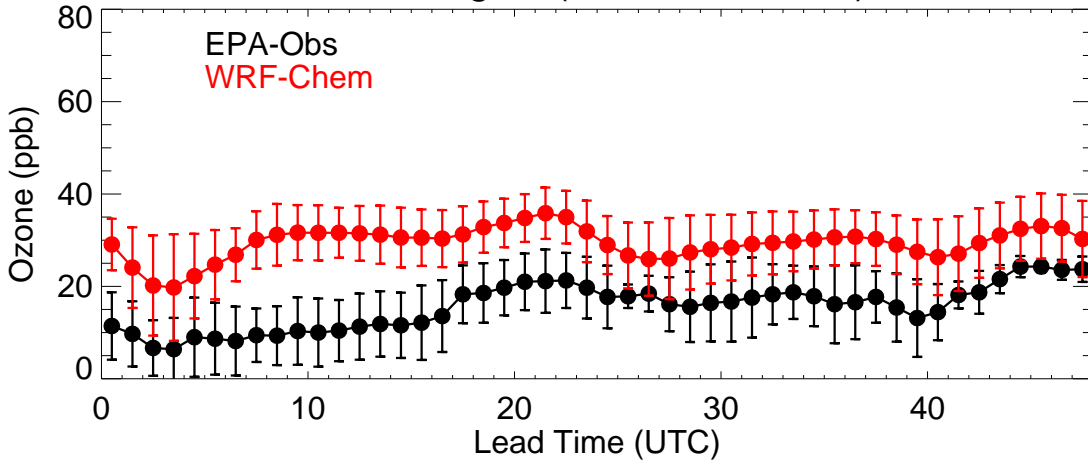
EPA Region (R8 - 20221111)



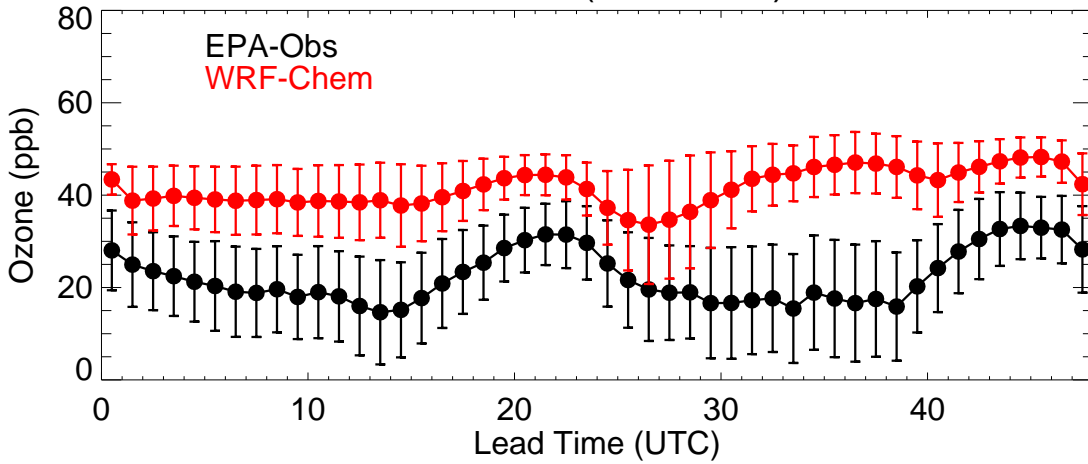
EPA Region (R9 - 20221111)



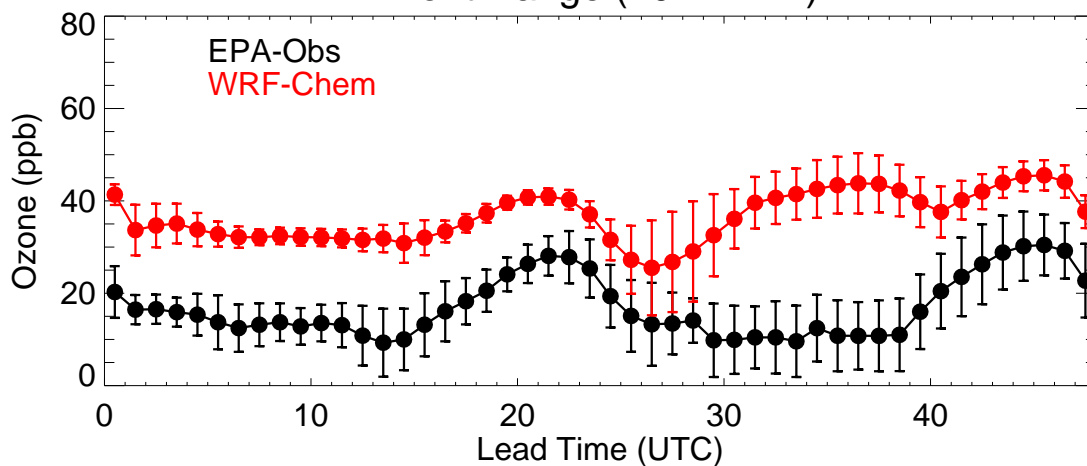
EPA Region (R10 - 20221111)



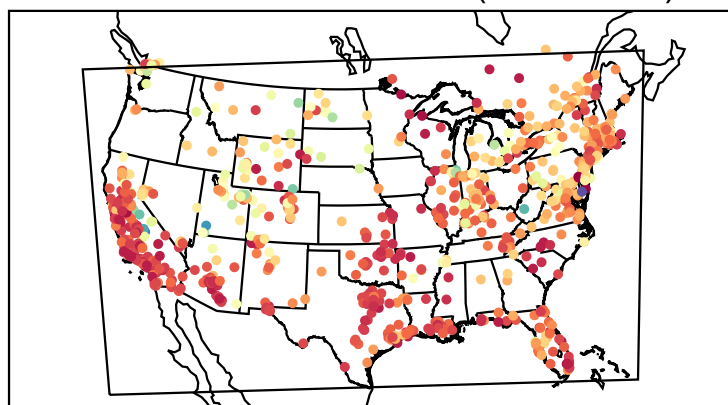
Colorado (20221111)



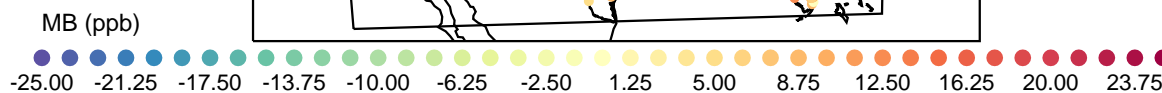
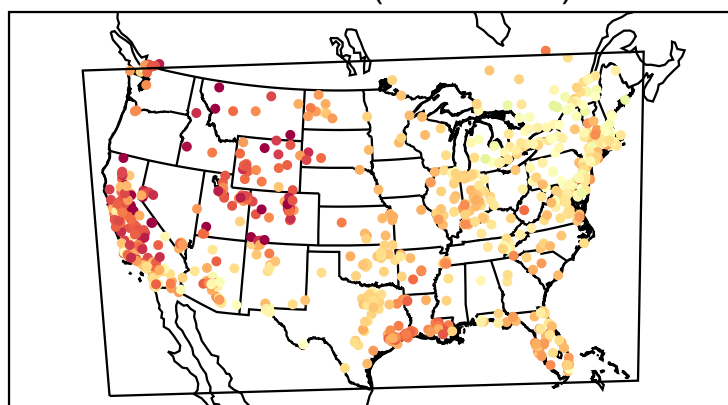
Front Range (20221111)



Correlation Coefficient (20221111)



Mean Bias (20221111)



Root Mean Square Error (20221111)

