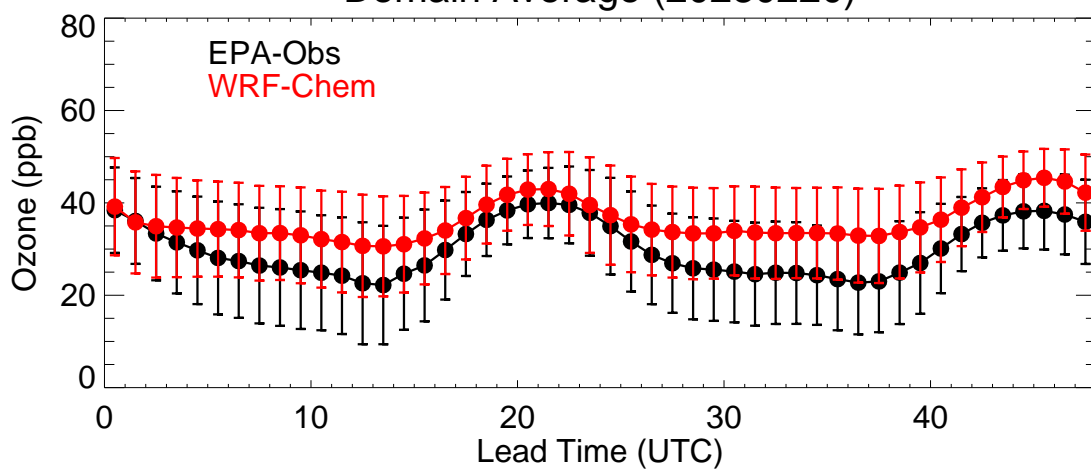
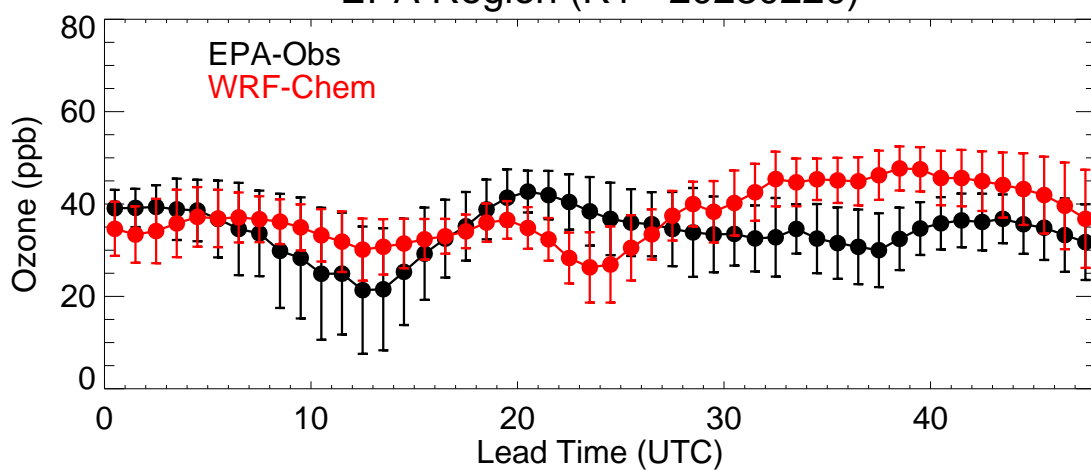


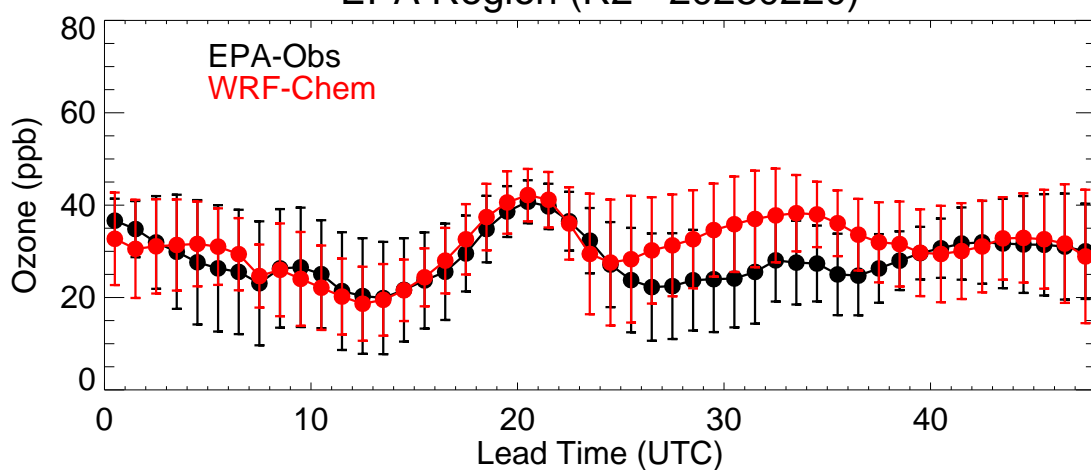
Domain Average (20230220)



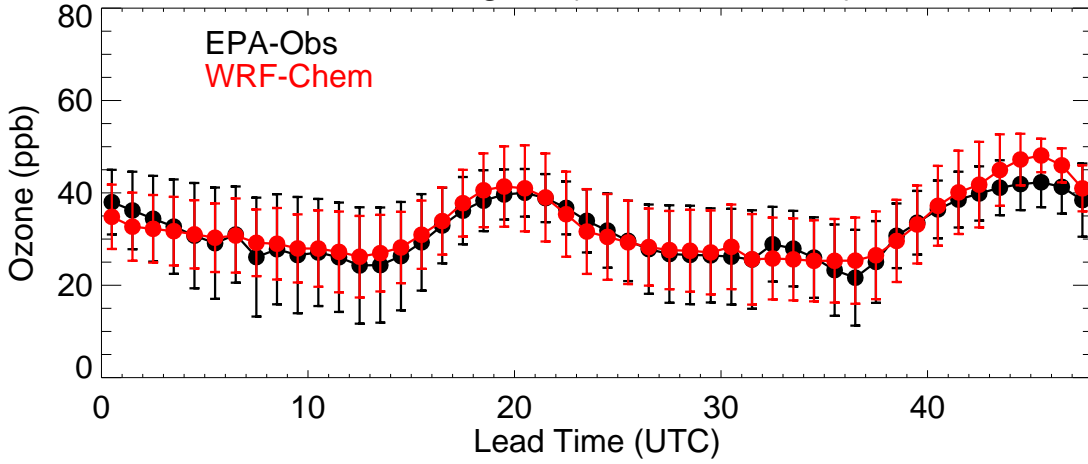
EPA Region (R1 - 20230220)



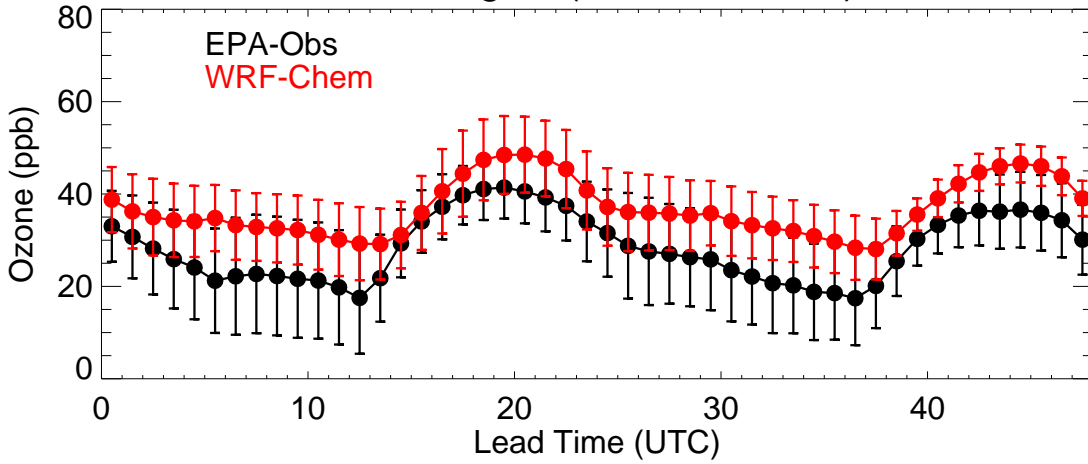
EPA Region (R2 - 20230220)



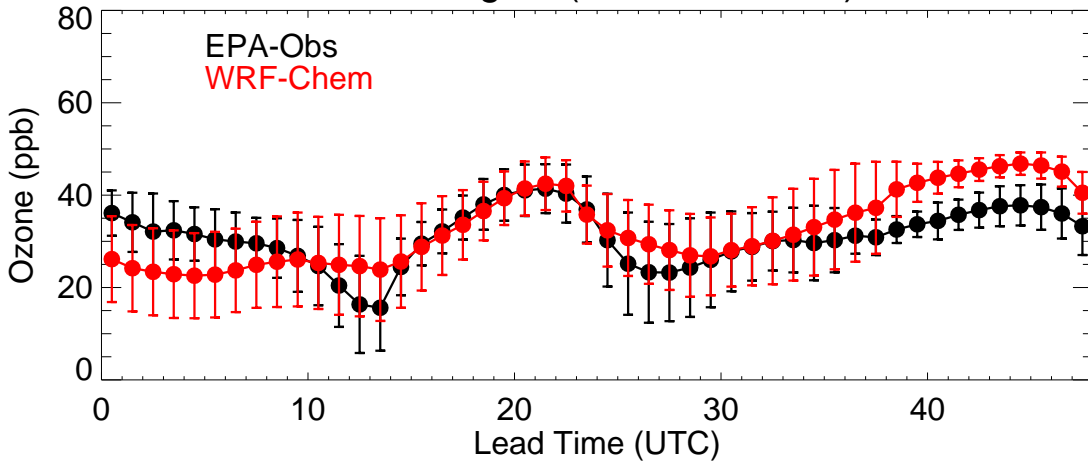
EPA Region (R3 - 20230220)



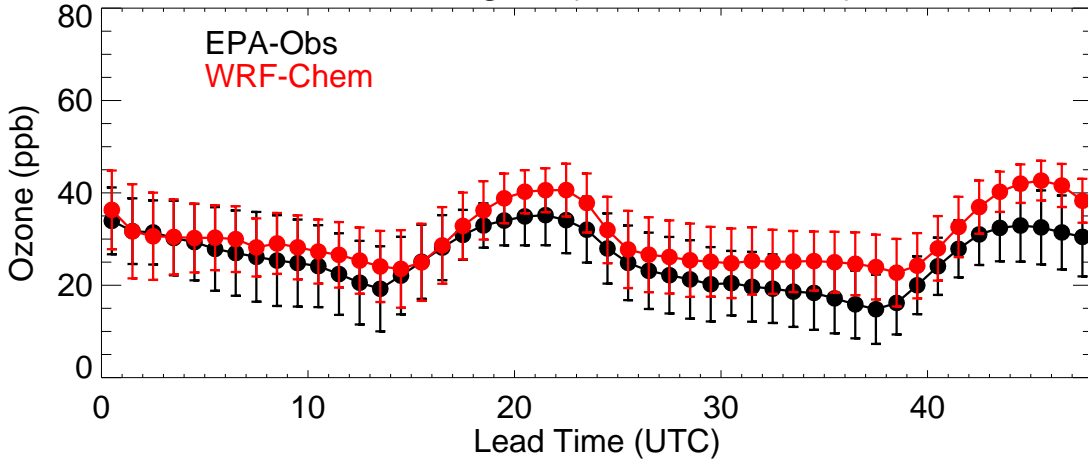
EPA Region (R4 - 20230220)



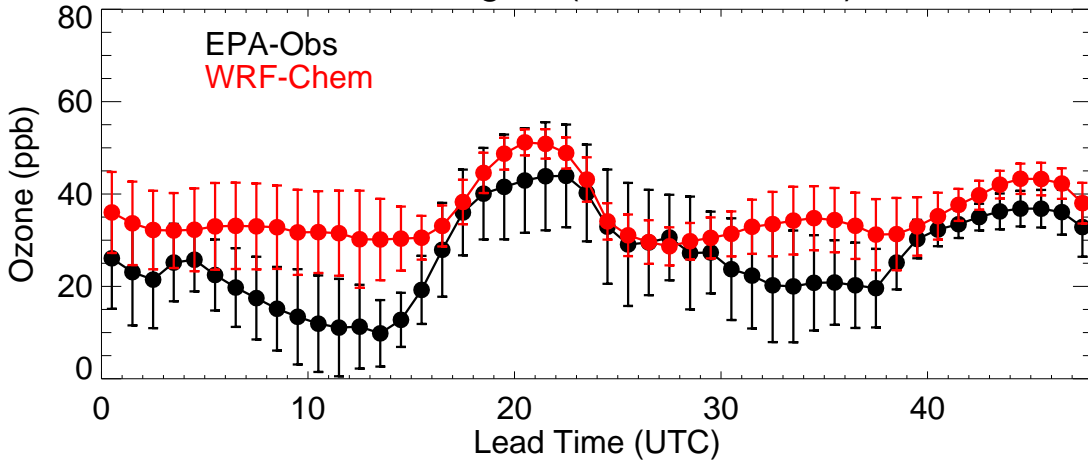
EPA Region (R5 - 20230220)



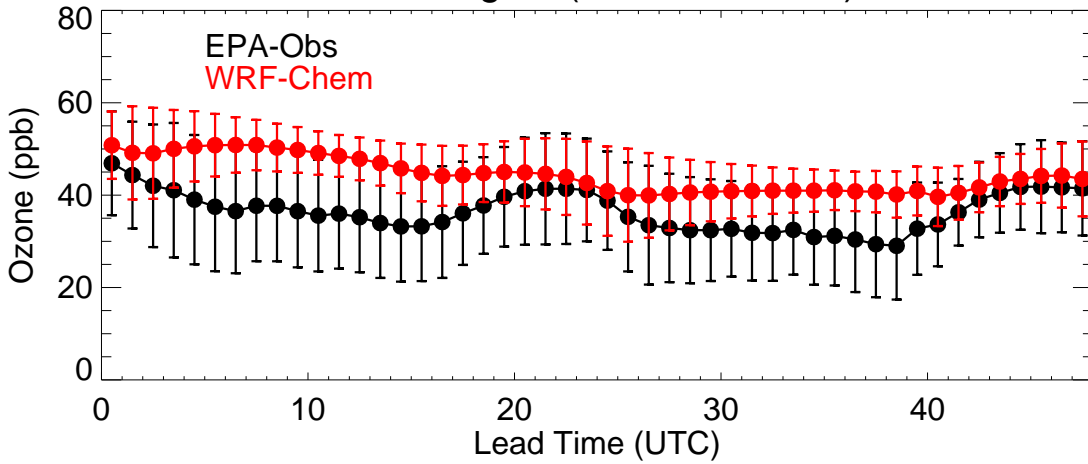
EPA Region (R6 - 20230220)



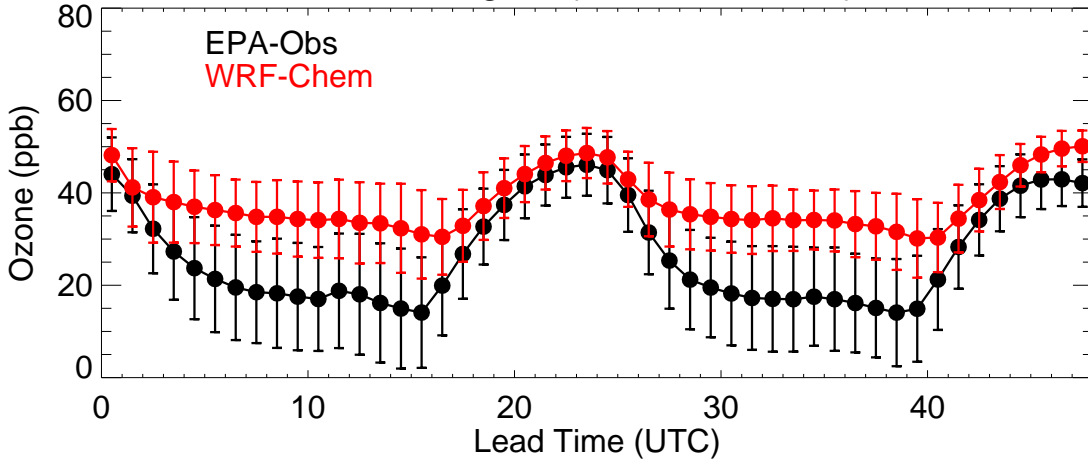
EPA Region (R7 - 20230220)



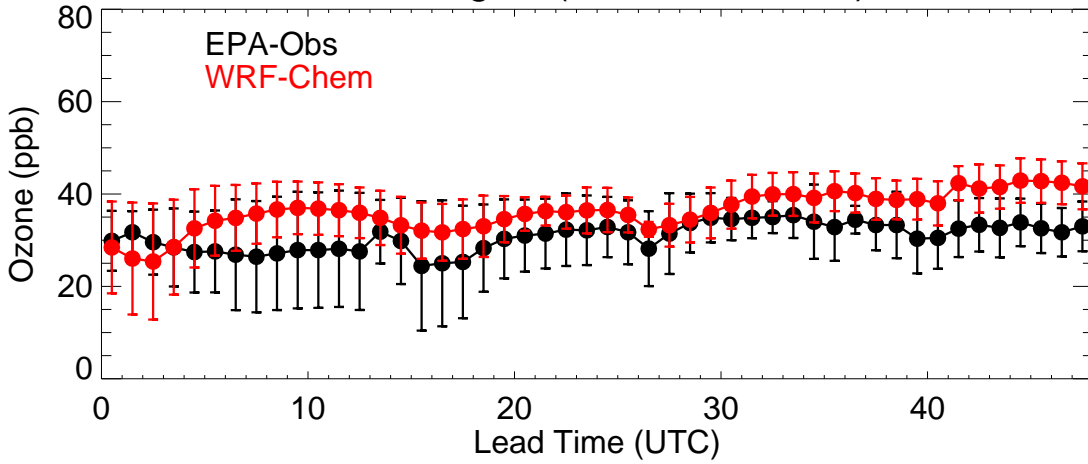
EPA Region (R8 - 20230220)



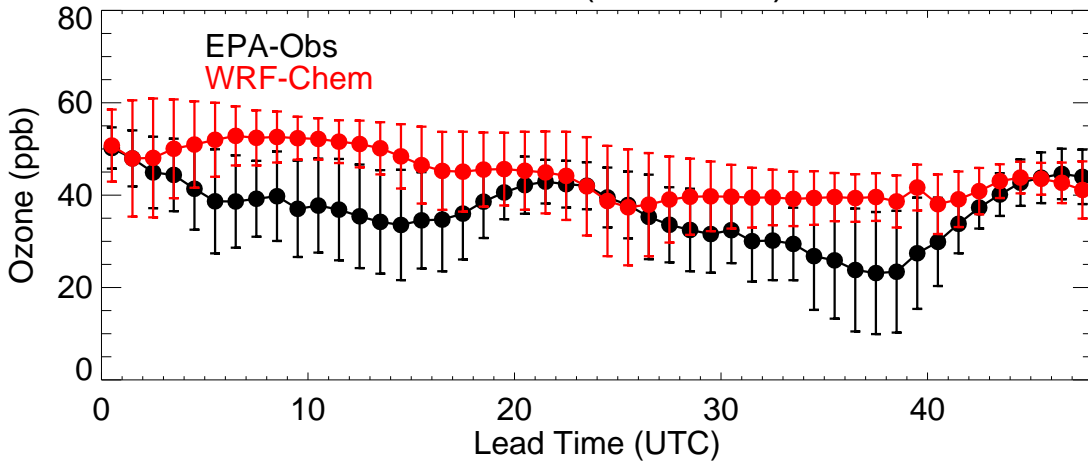
EPA Region (R9 - 20230220)



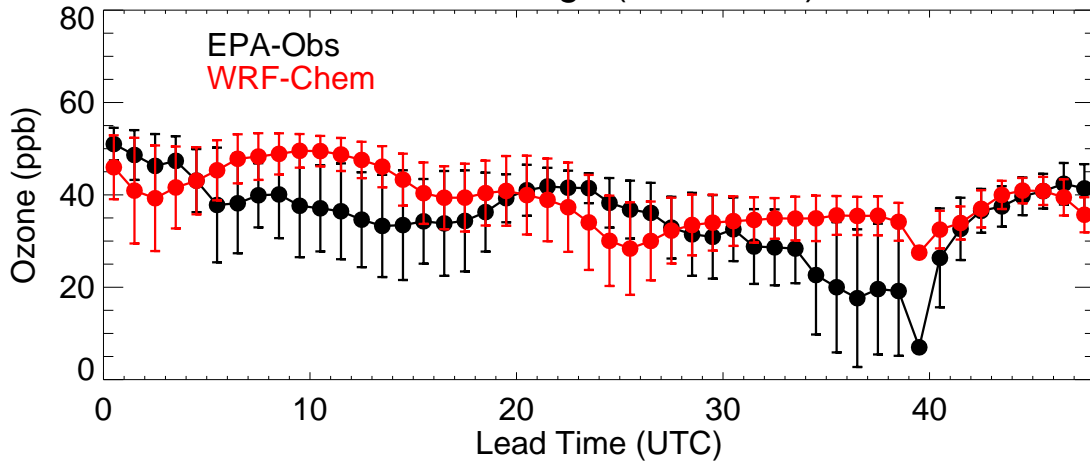
EPA Region (R10 - 20230220)



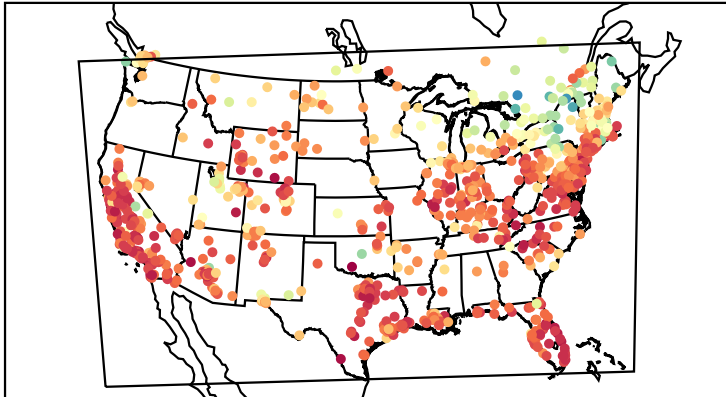
Colorado (20230220)



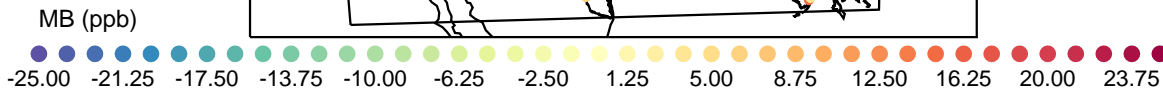
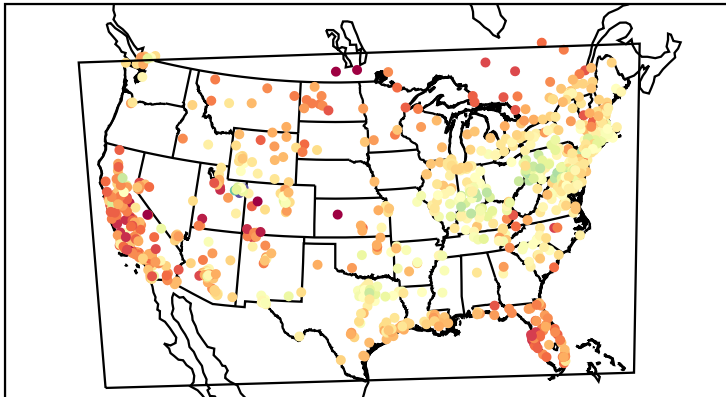
Front Range (20230220)



Correlation Coefficient (20230220)



Mean Bias (20230220)



Root Mean Square Error (20230220)

