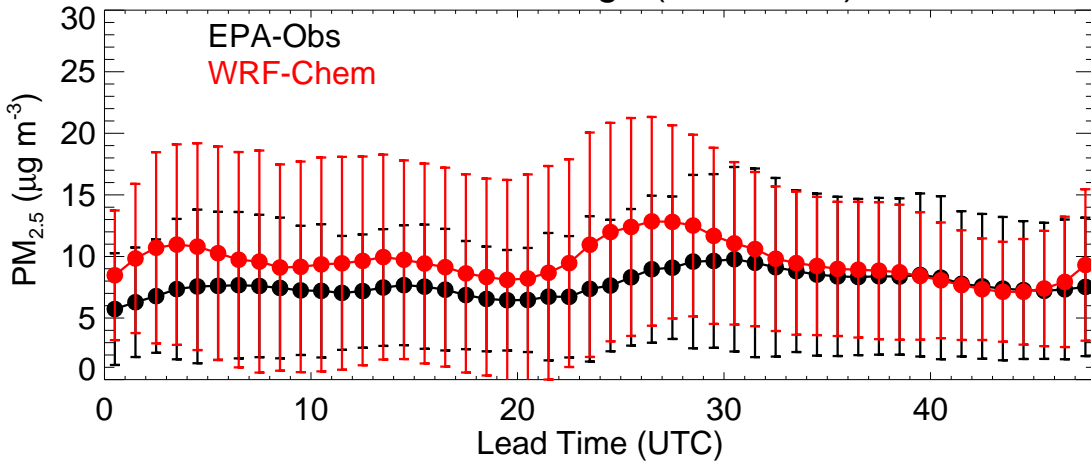
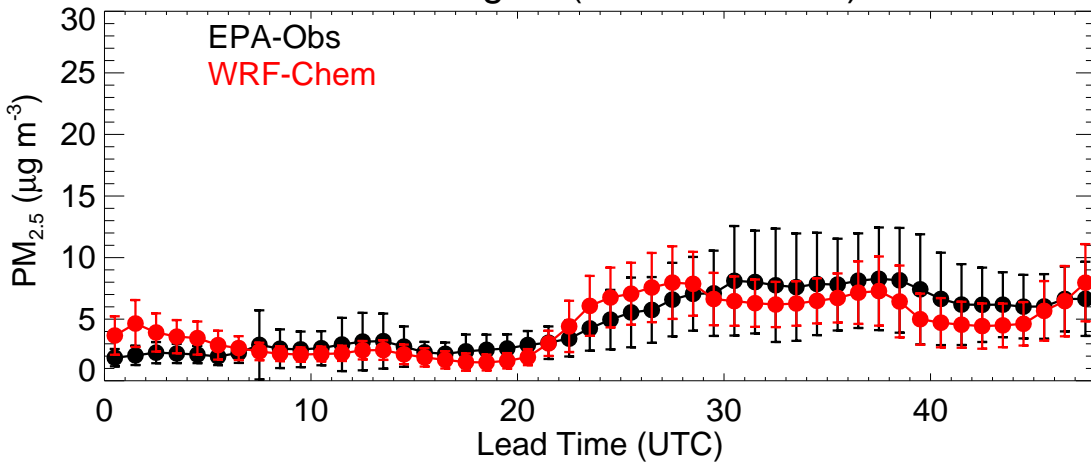


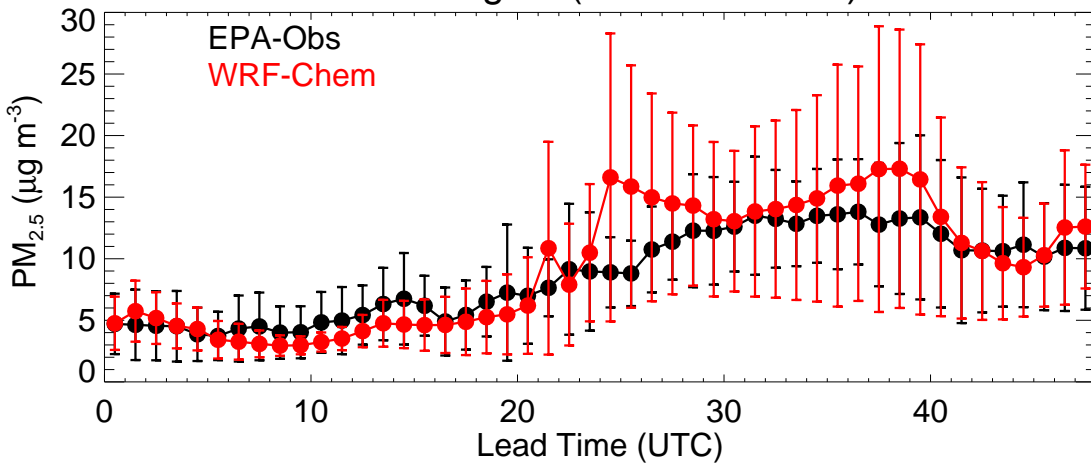
Domain Average (20240105)



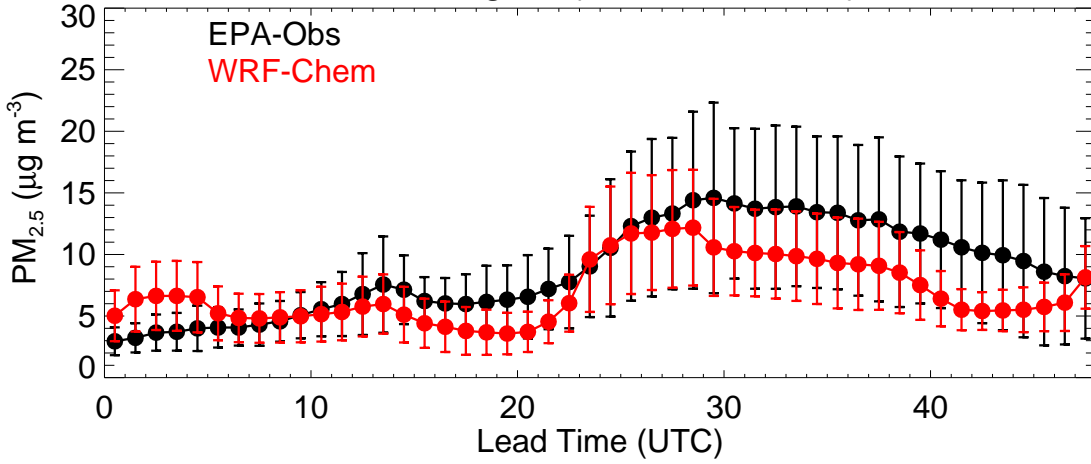
EPA Region (R1 - 20240105)



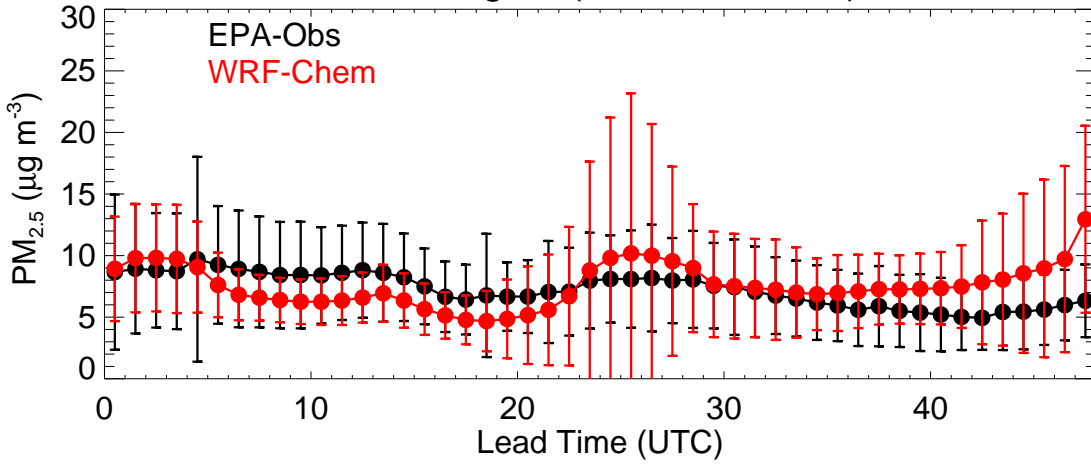
EPA Region (R2 - 20240105)



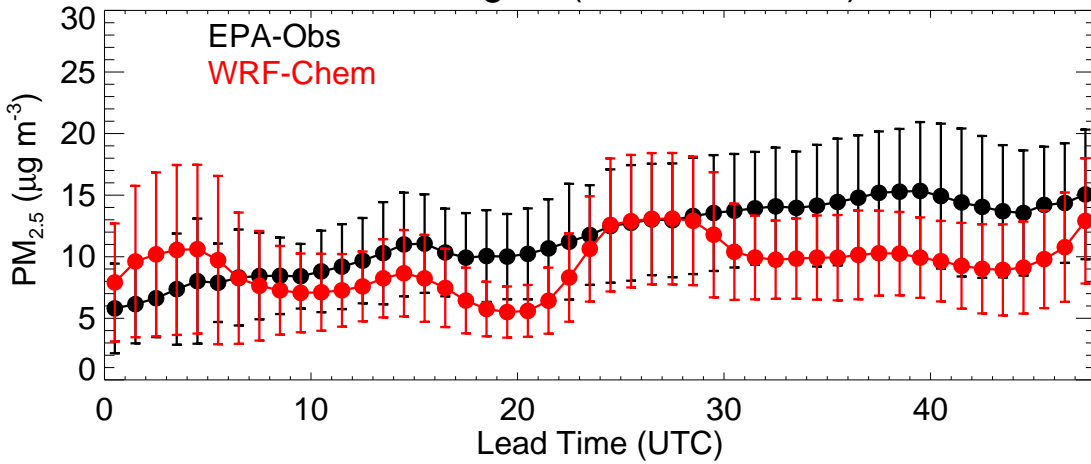
EPA Region (R3 - 20240105)



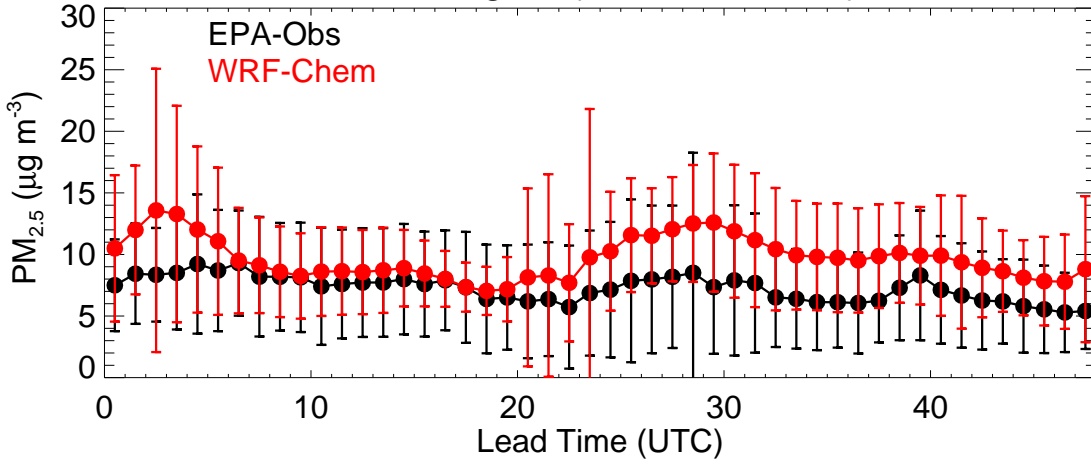
EPA Region (R4 - 20240105)



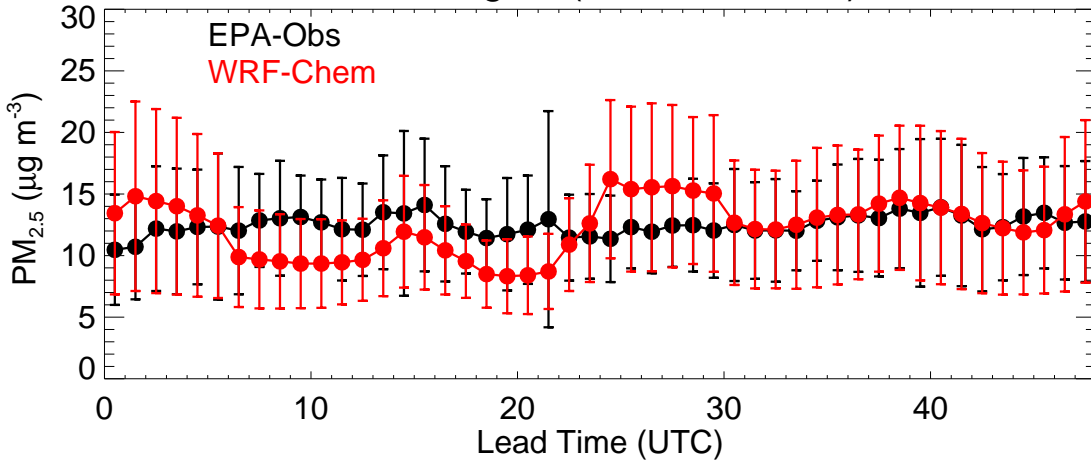
EPA Region (R5 - 20240105)



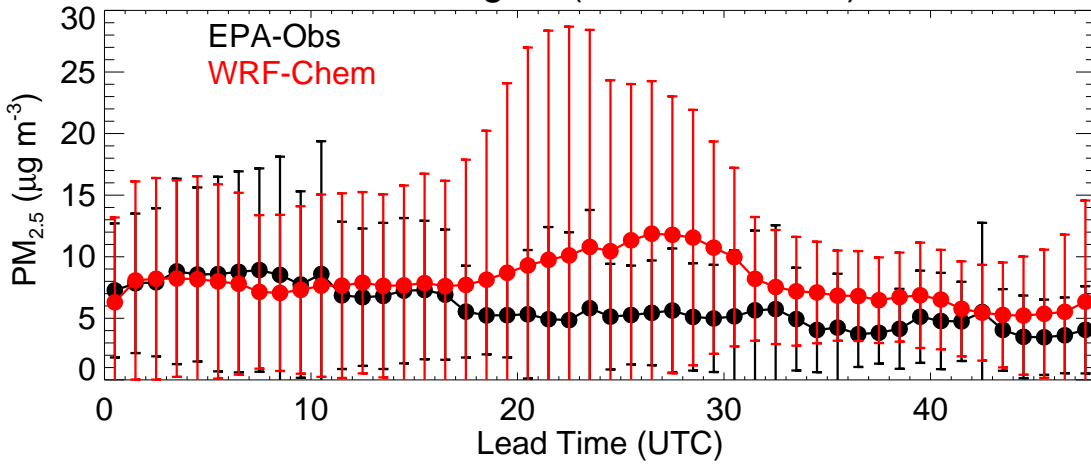
EPA Region (R6 - 20240105)



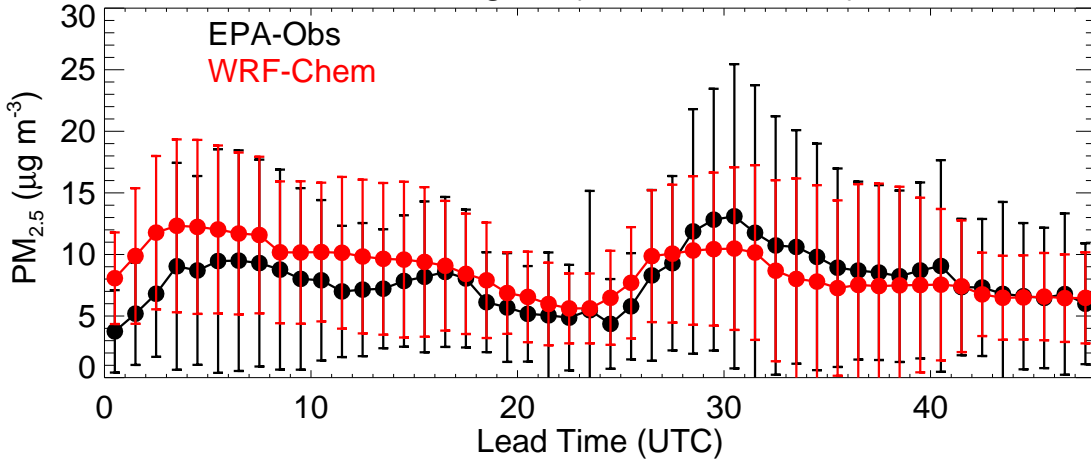
EPA Region (R7 - 20240105)



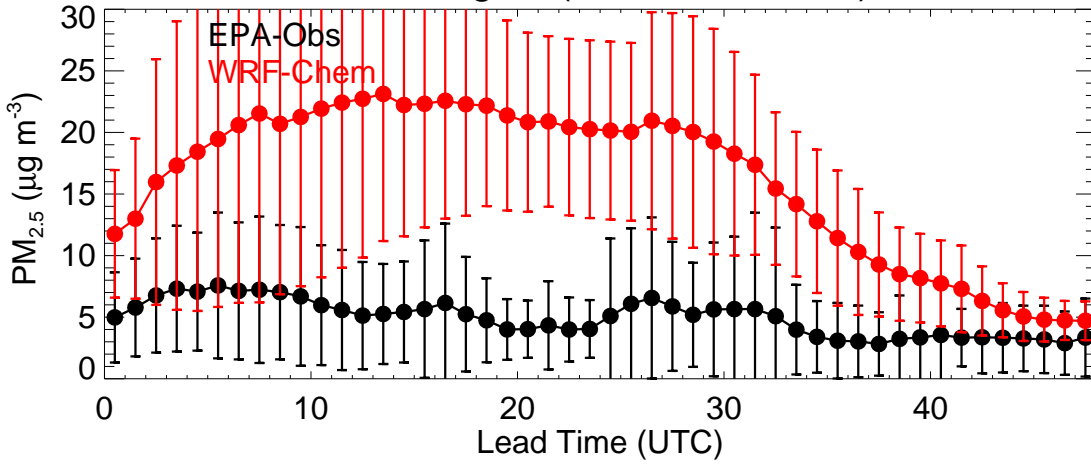
EPA Region (R8 - 20240105)



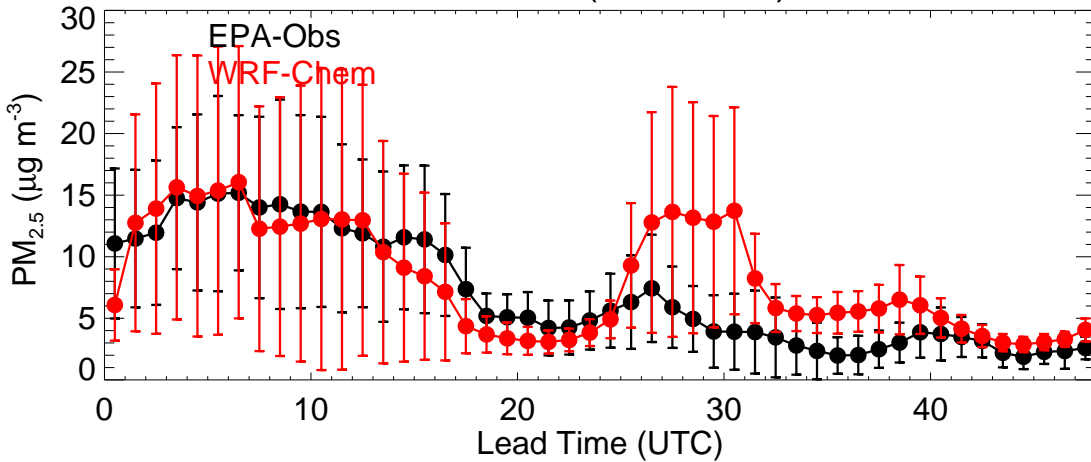
EPA Region (R9 - 20240105)



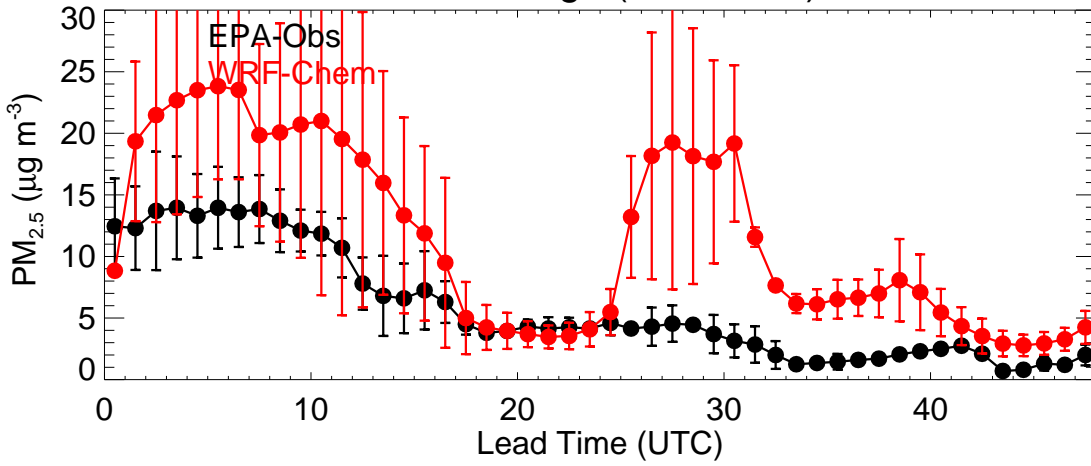
EPA Region (R10 - 20240105)



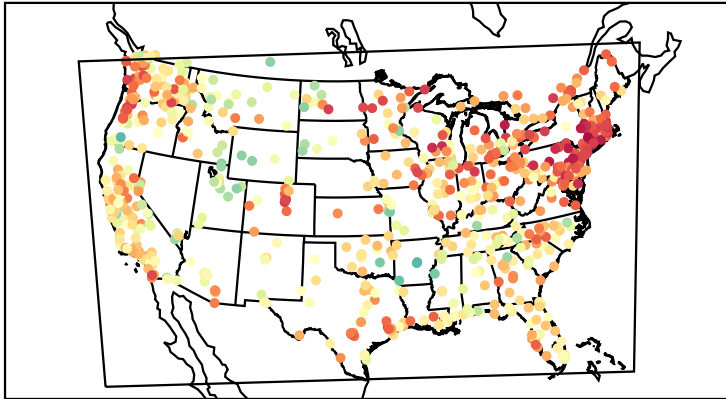
Colorado (20240105)



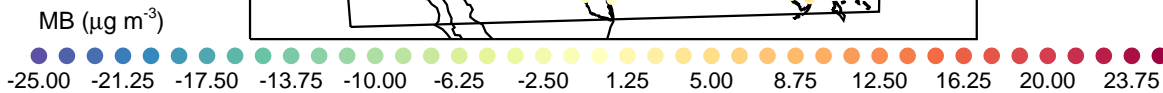
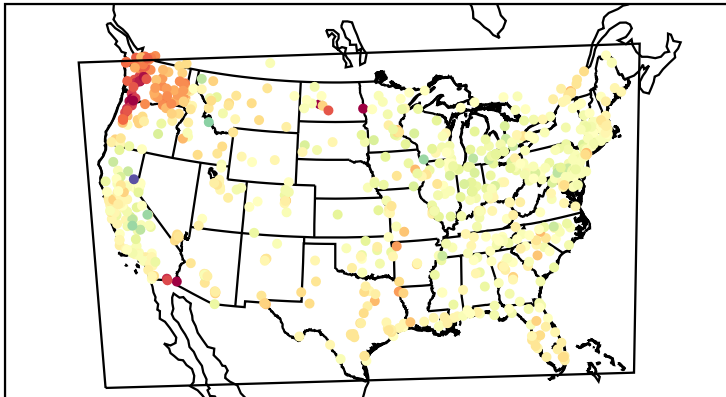
Front Range (20240105)



Correlation Coefficient (20240105)



Mean Bias (20240105)



Root Mean Square Error (20240105)

