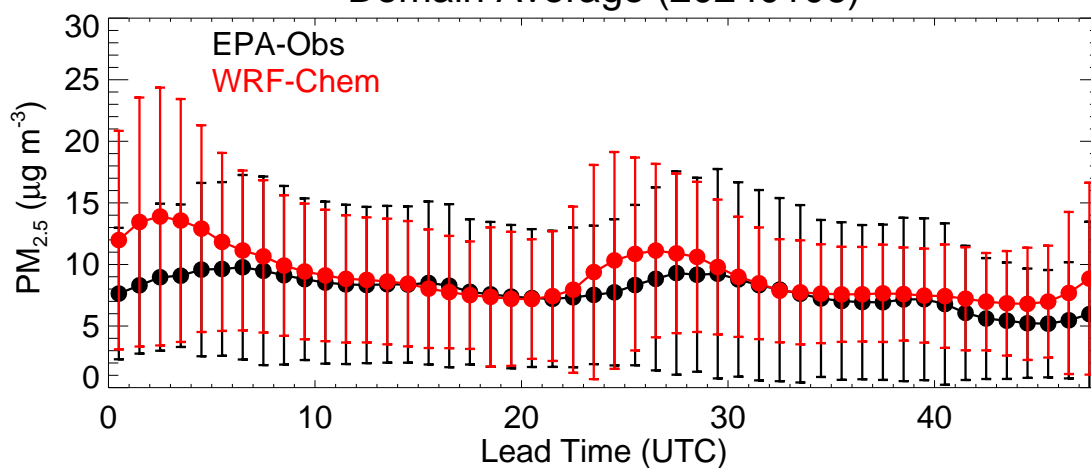
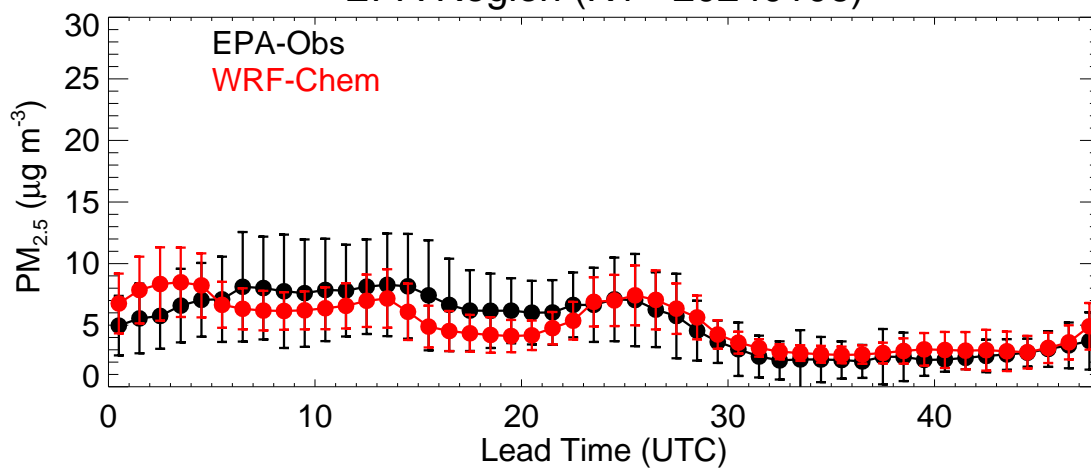


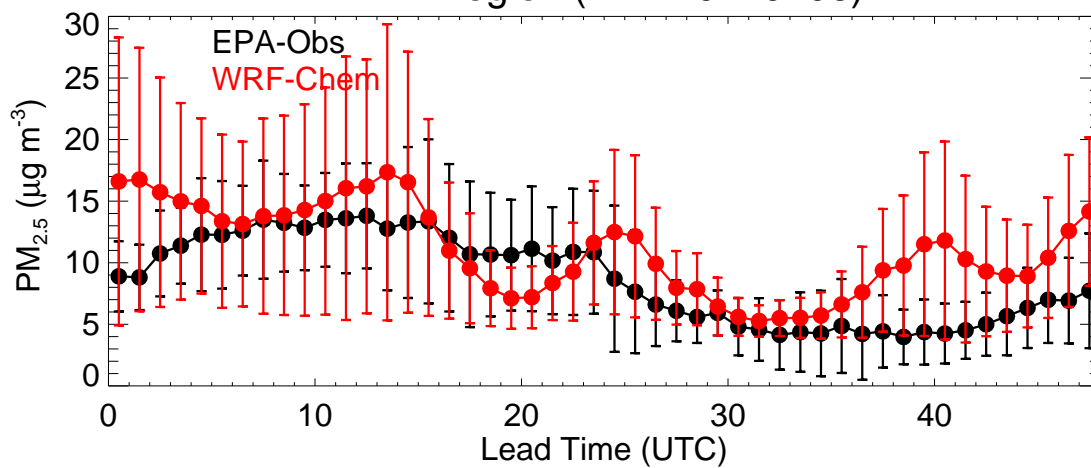
Domain Average (20240106)



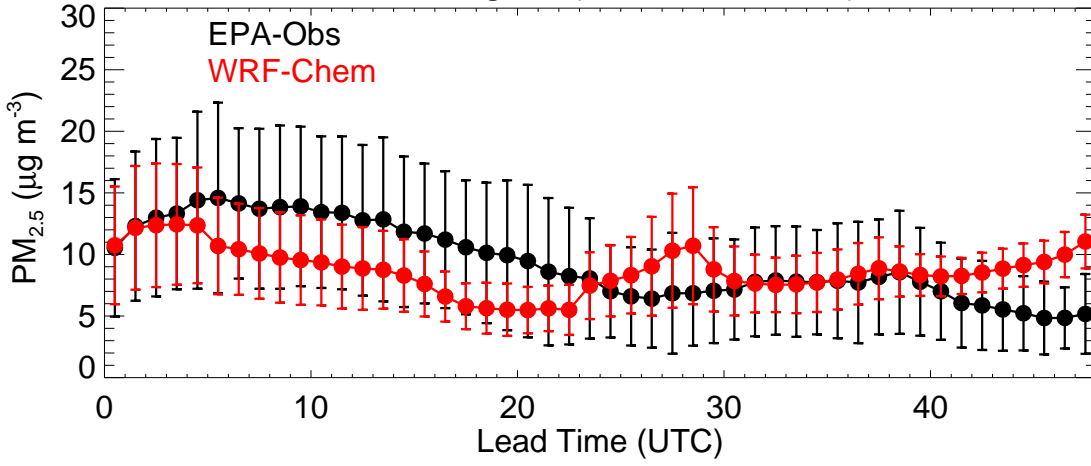
EPA Region (R1 - 20240106)



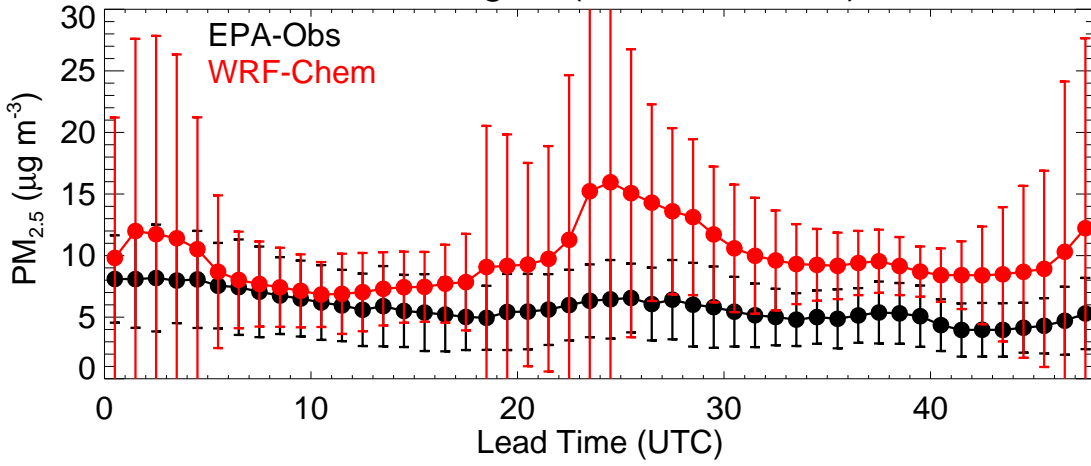
EPA Region (R2 - 20240106)



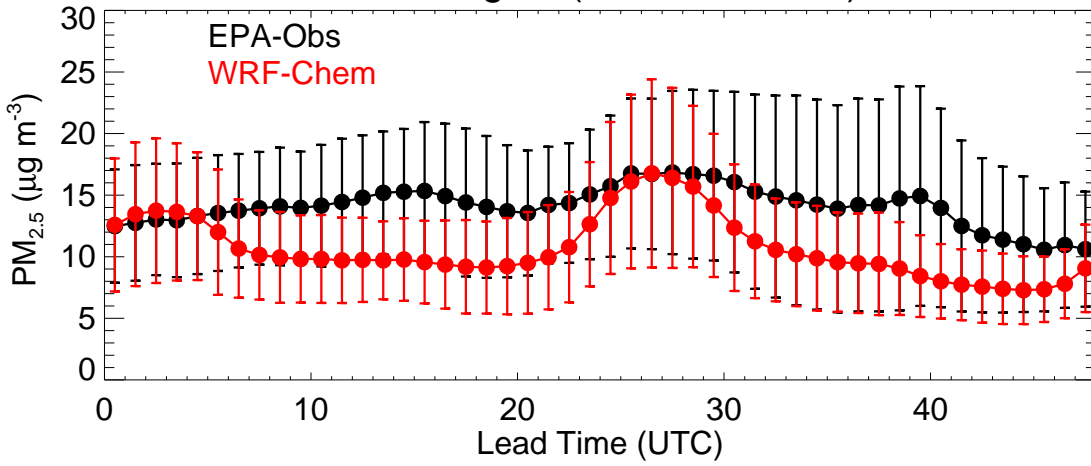
EPA Region (R3 - 20240106)



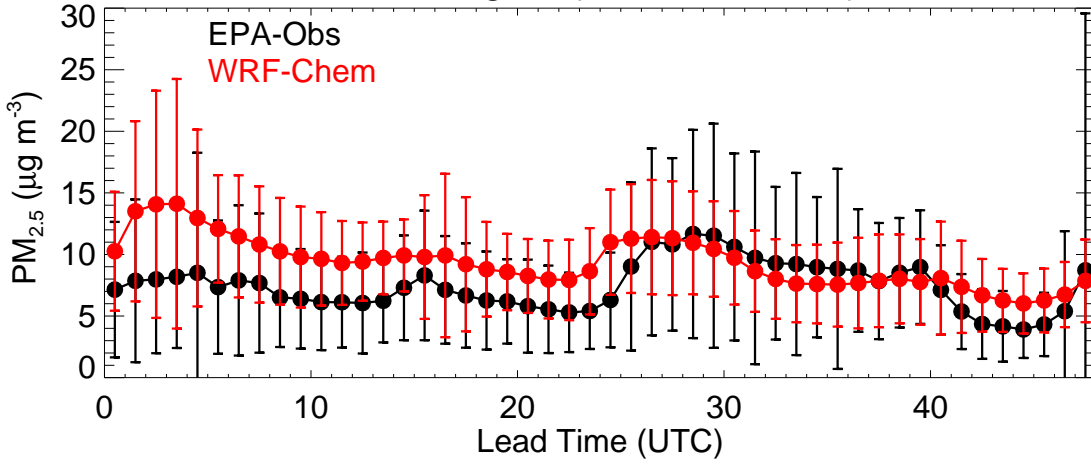
EPA Region (R4 - 20240106)



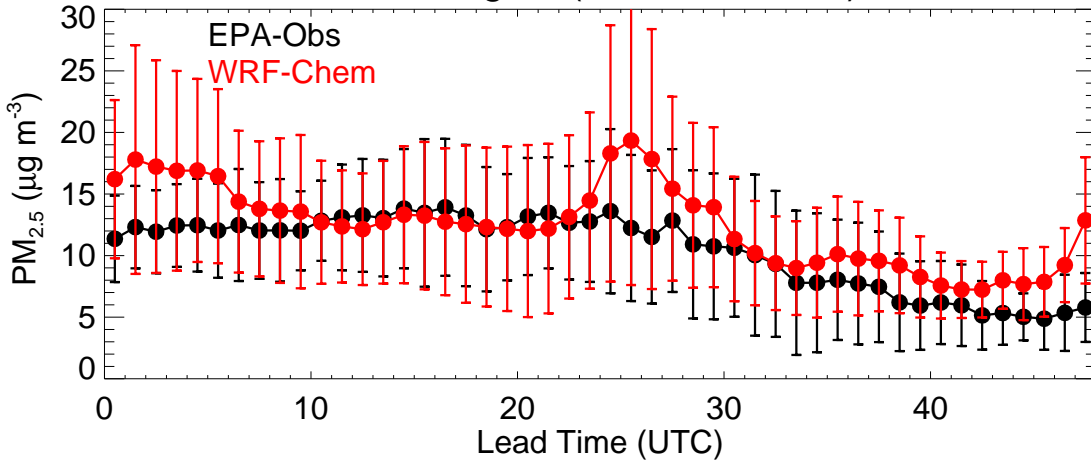
EPA Region (R5 - 20240106)



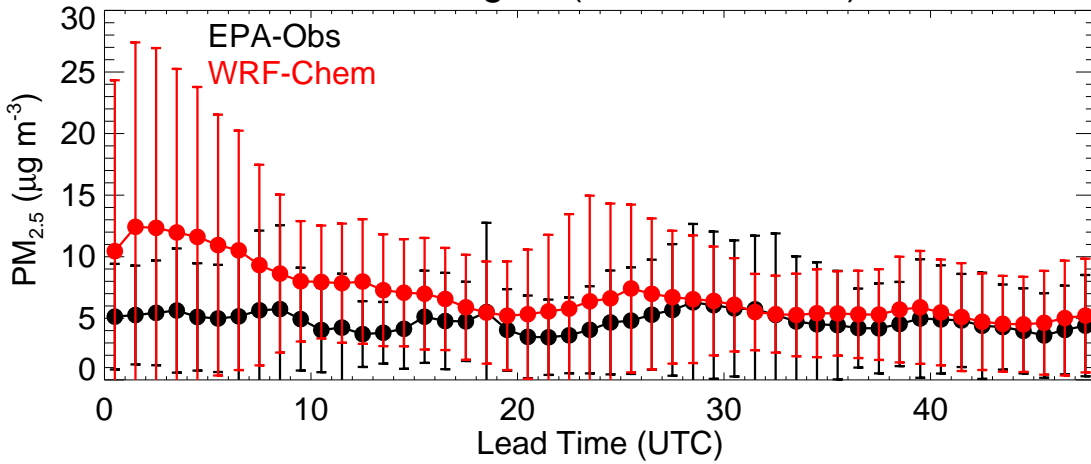
EPA Region (R6 - 20240106)



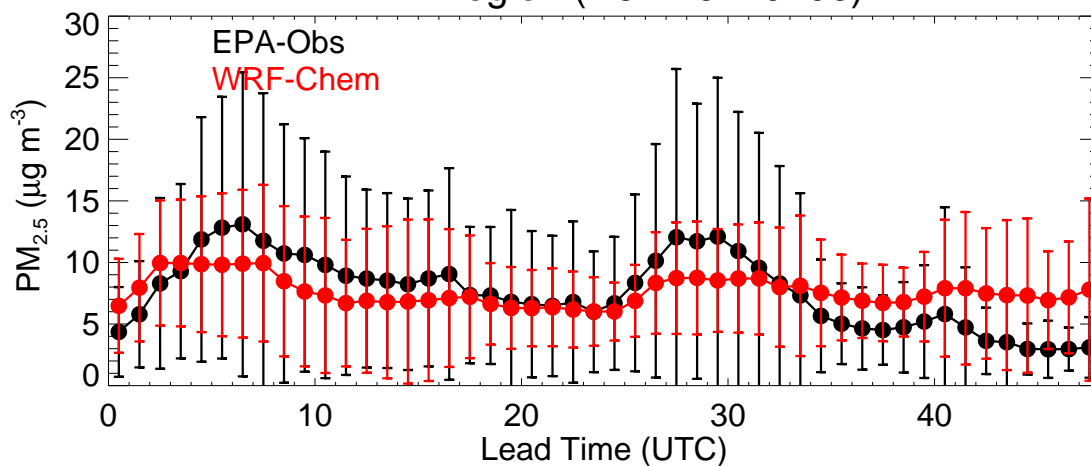
EPA Region (R7 - 20240106)



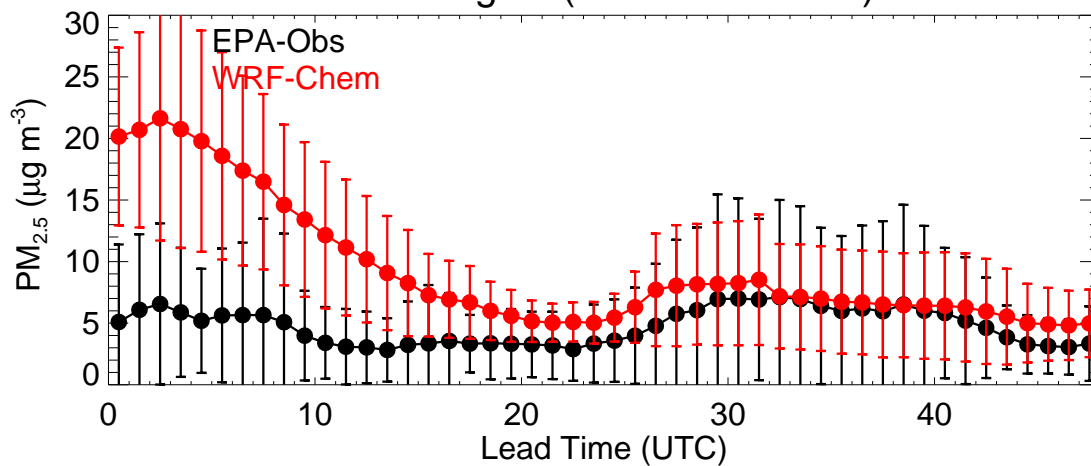
EPA Region (R8 - 20240106)



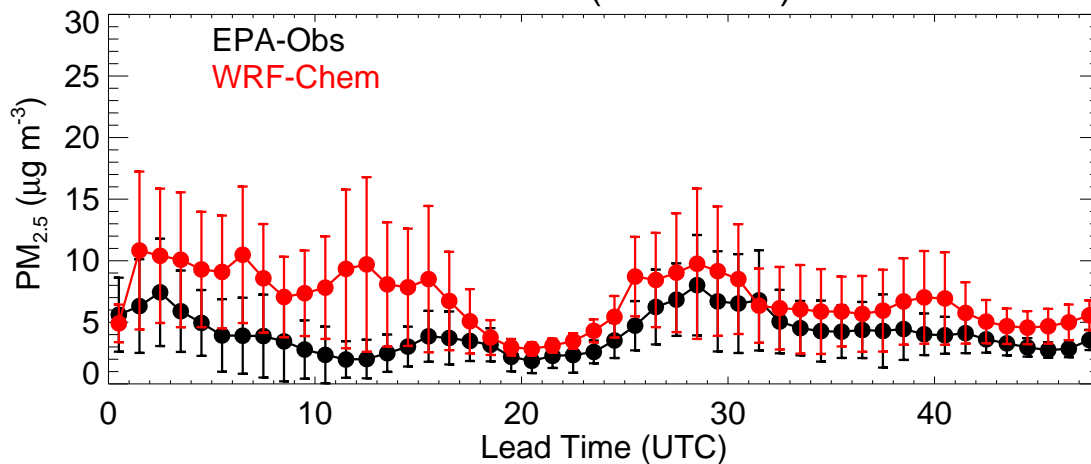
### EPA Region (R9 - 20240106)



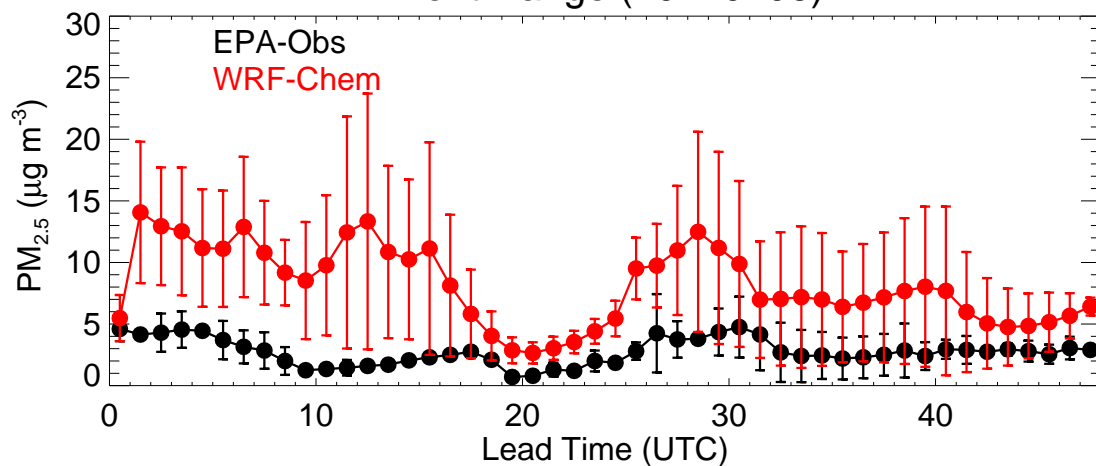
### EPA Region (R10 - 20240106)



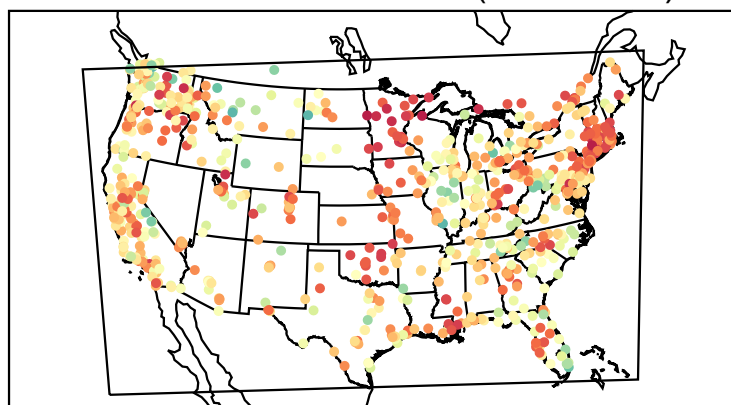
### Colorado (20240106)



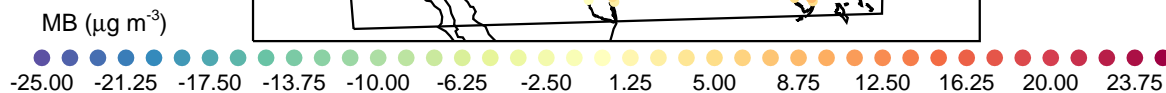
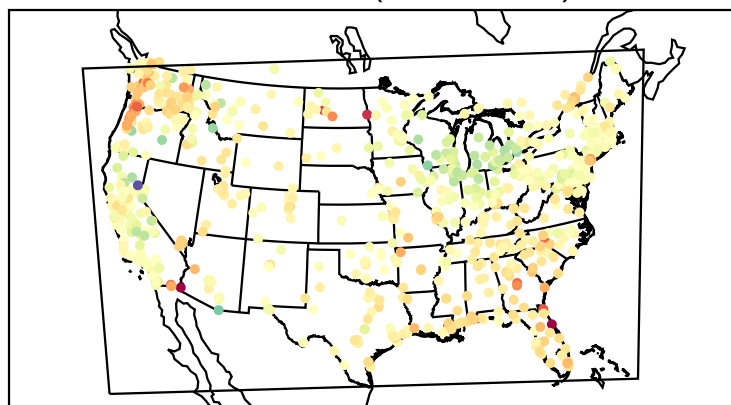
### Front Range (20240106)



### Correlation Coefficient (20240106)



### Mean Bias (20240106)



### Root Mean Square Error (20240106)

