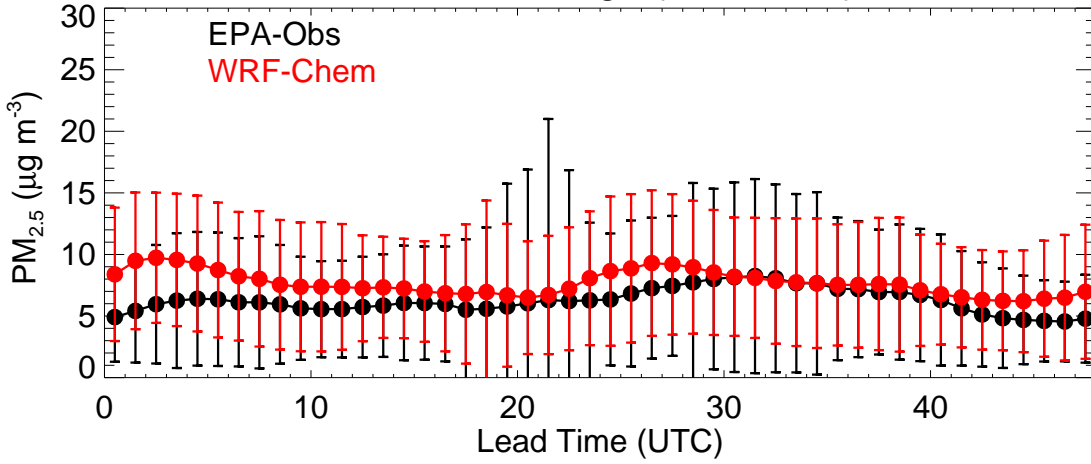
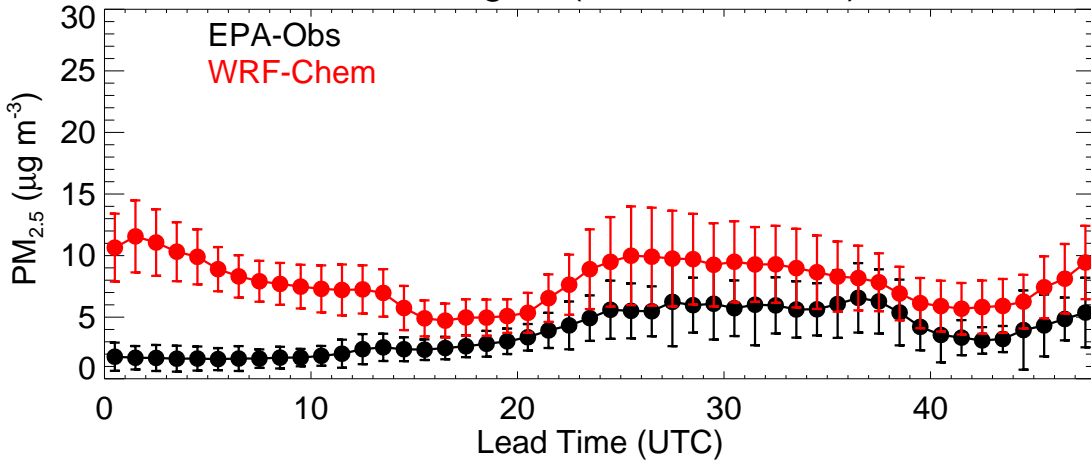


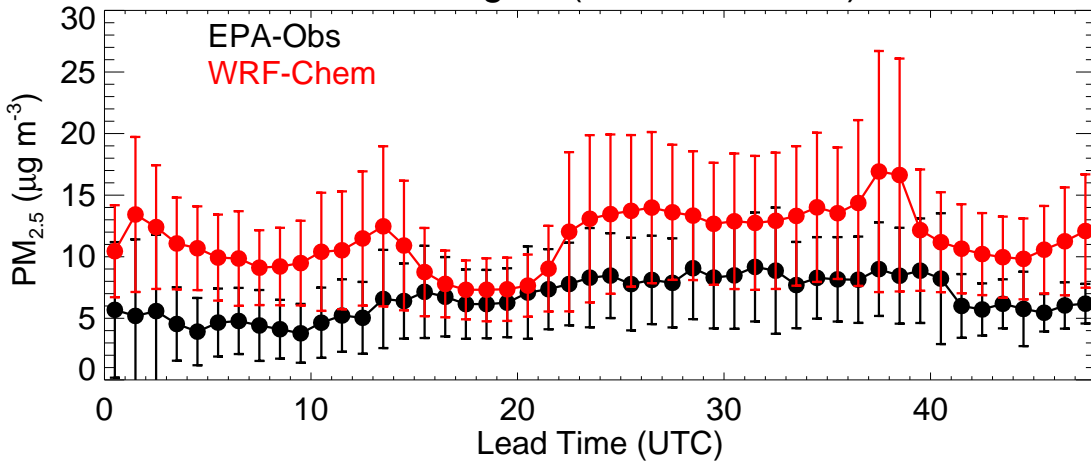
Domain Average (20240111)



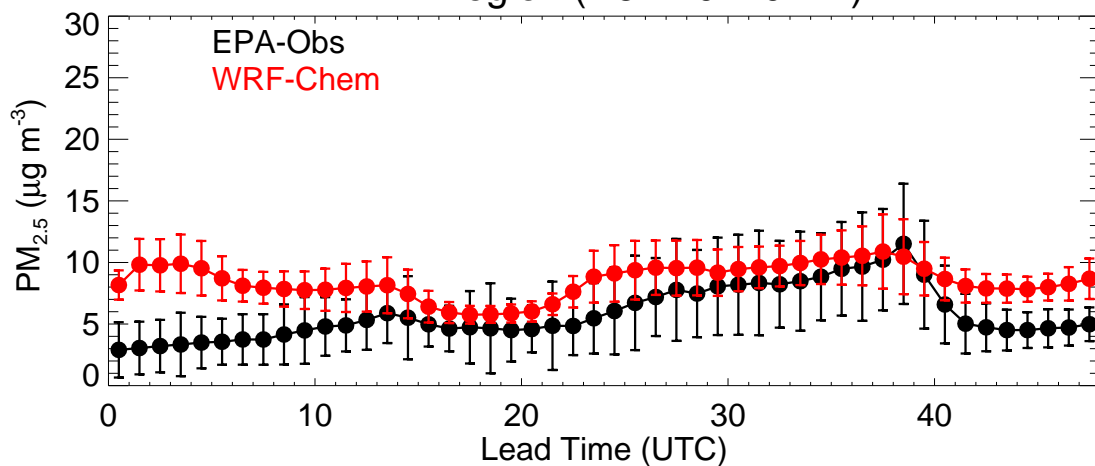
EPA Region (R1 - 20240111)



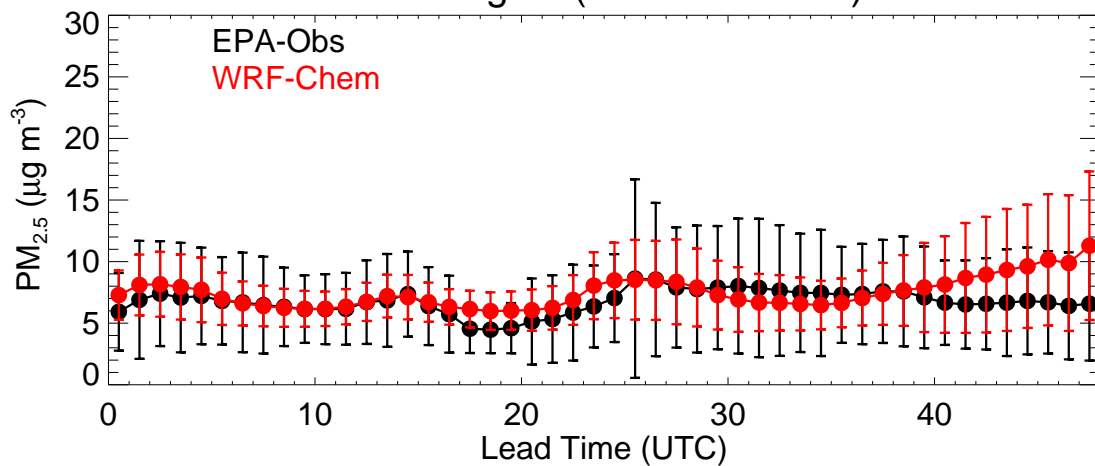
EPA Region (R2 - 20240111)



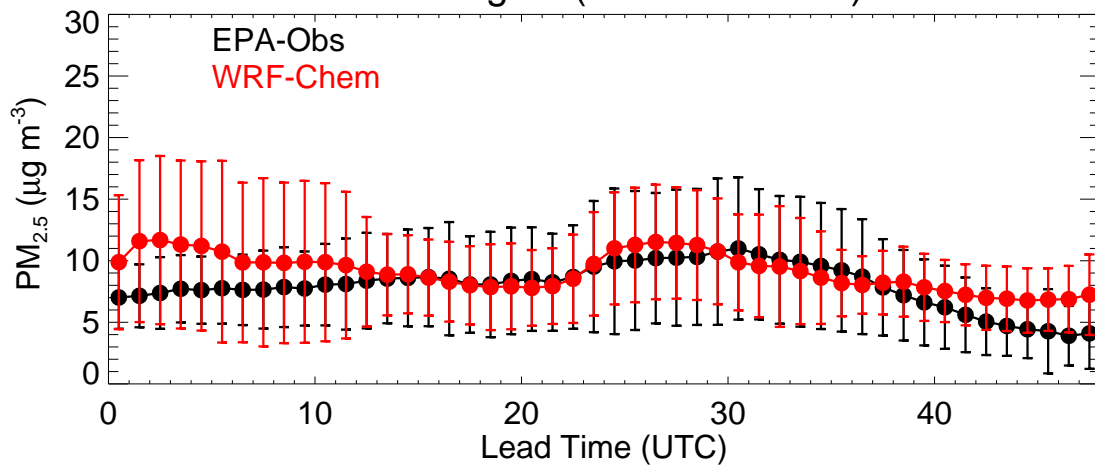
EPA Region (R3 - 20240111)



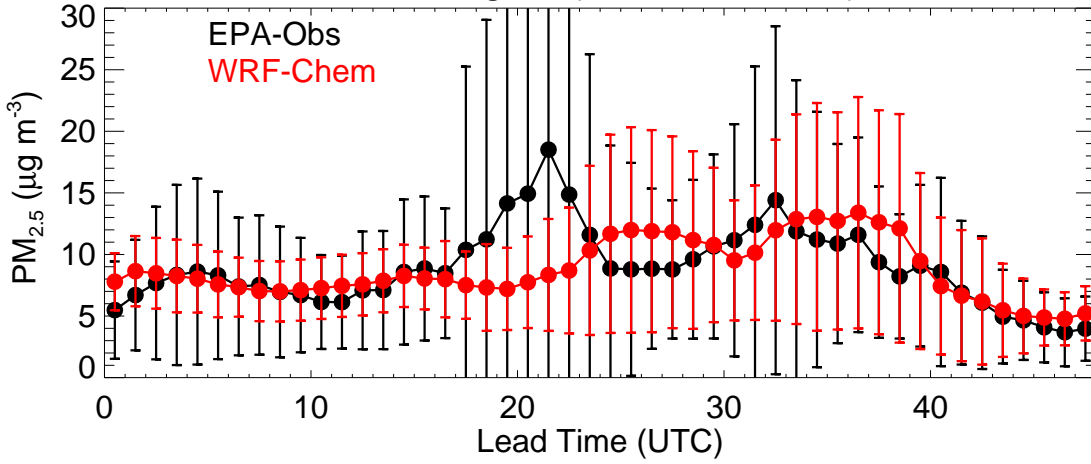
EPA Region (R4 - 20240111)



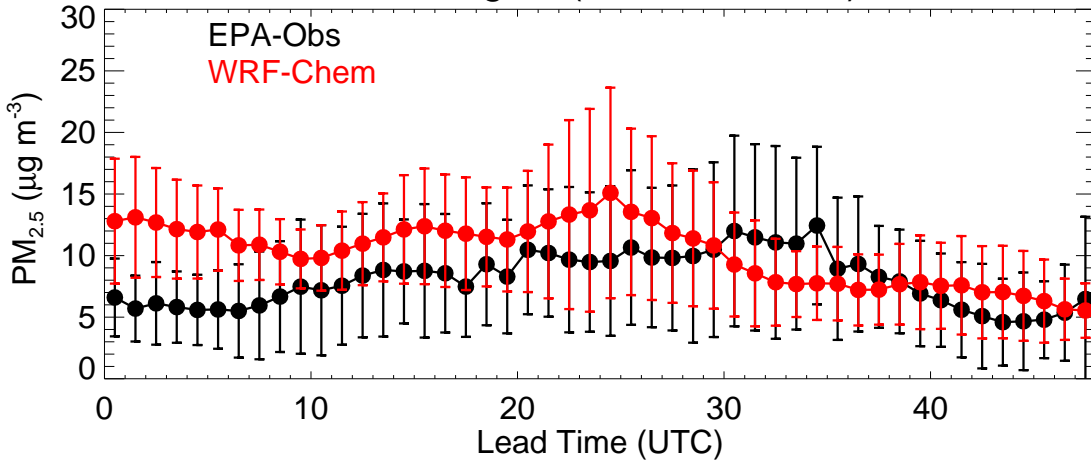
EPA Region (R5 - 20240111)



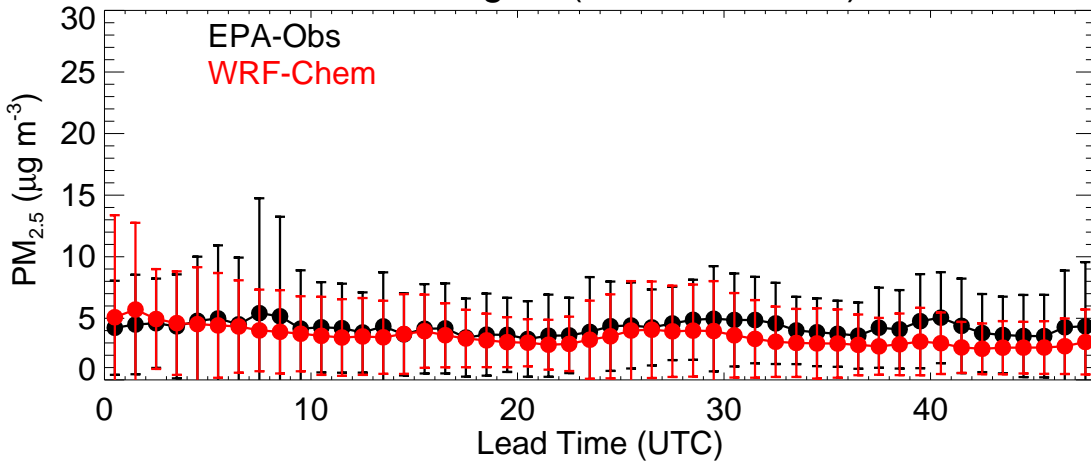
EPA Region (R6 - 20240111)



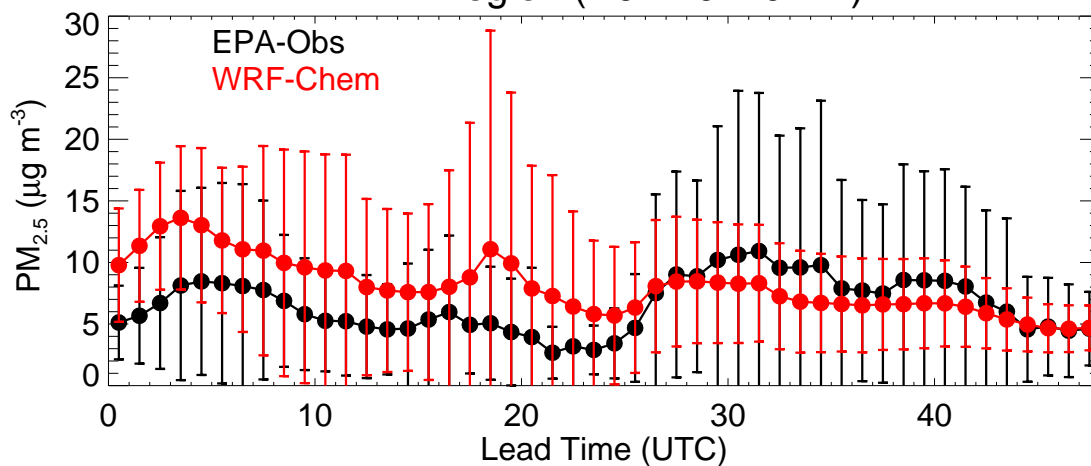
EPA Region (R7 - 20240111)



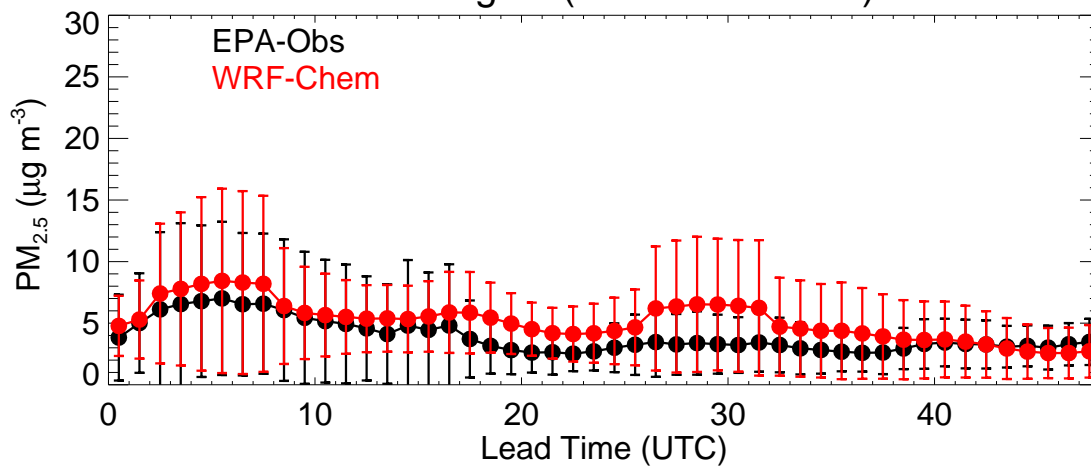
EPA Region (R8 - 20240111)



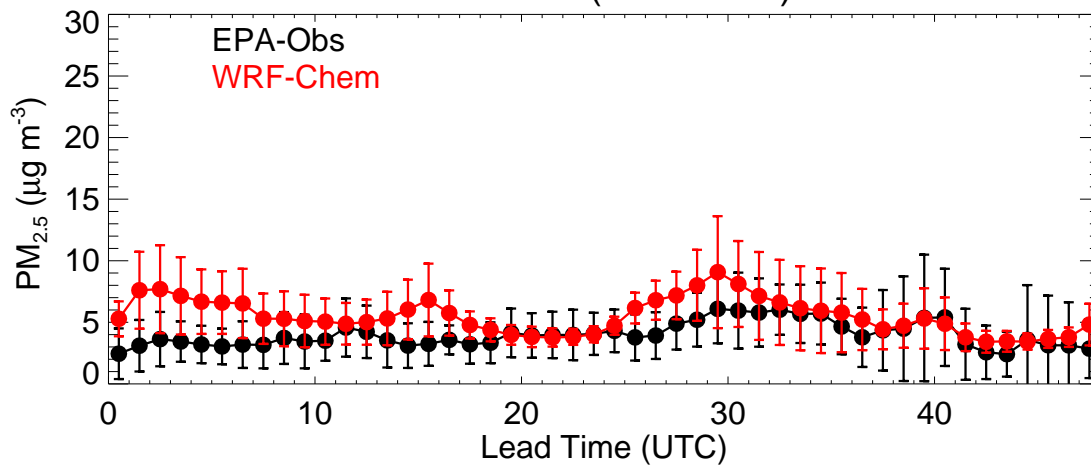
EPA Region (R9 - 20240111)



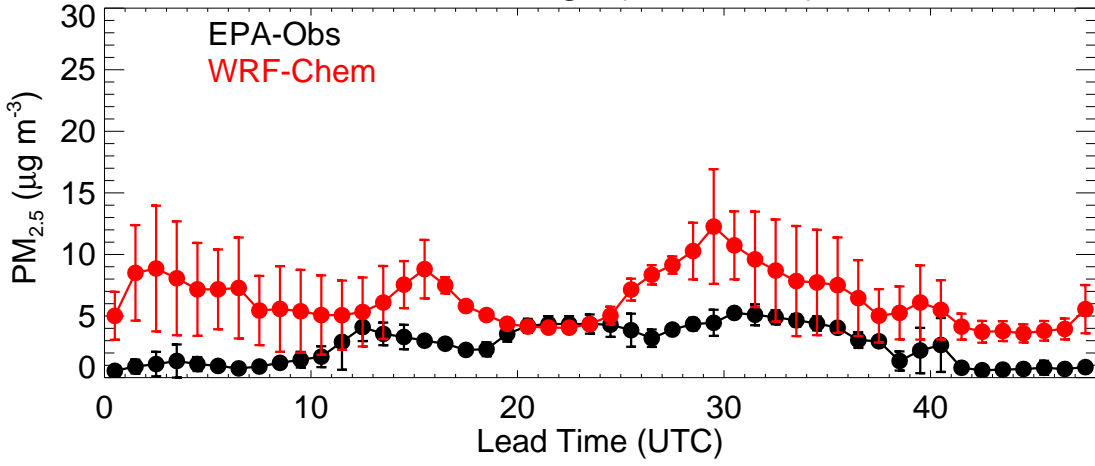
EPA Region (R10 - 20240111)




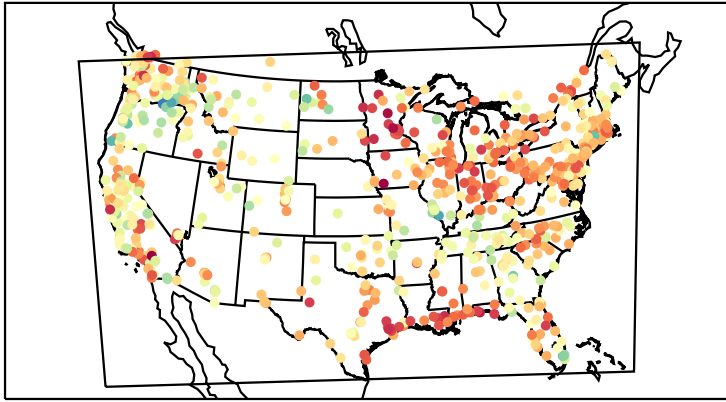
Colorado (20240111)



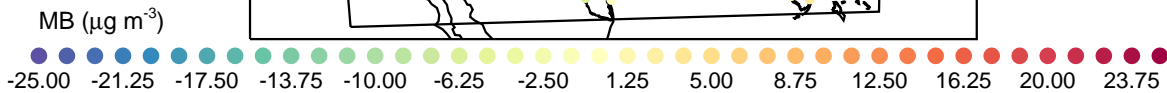
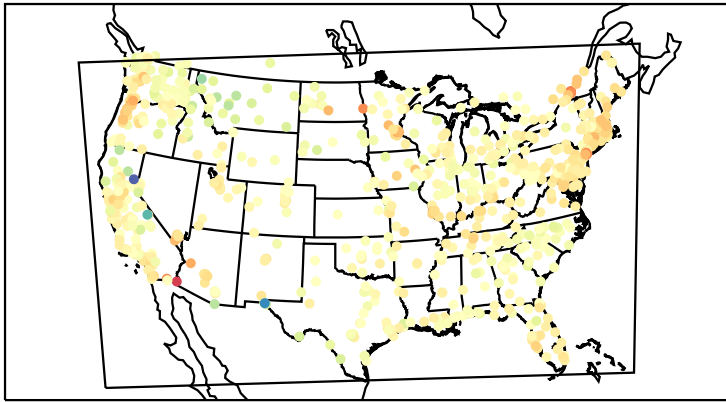
Front Range (20240111)



Correlation Coefficient (20240111)



Mean Bias (20240111)



Root Mean Square Error (20240111)

