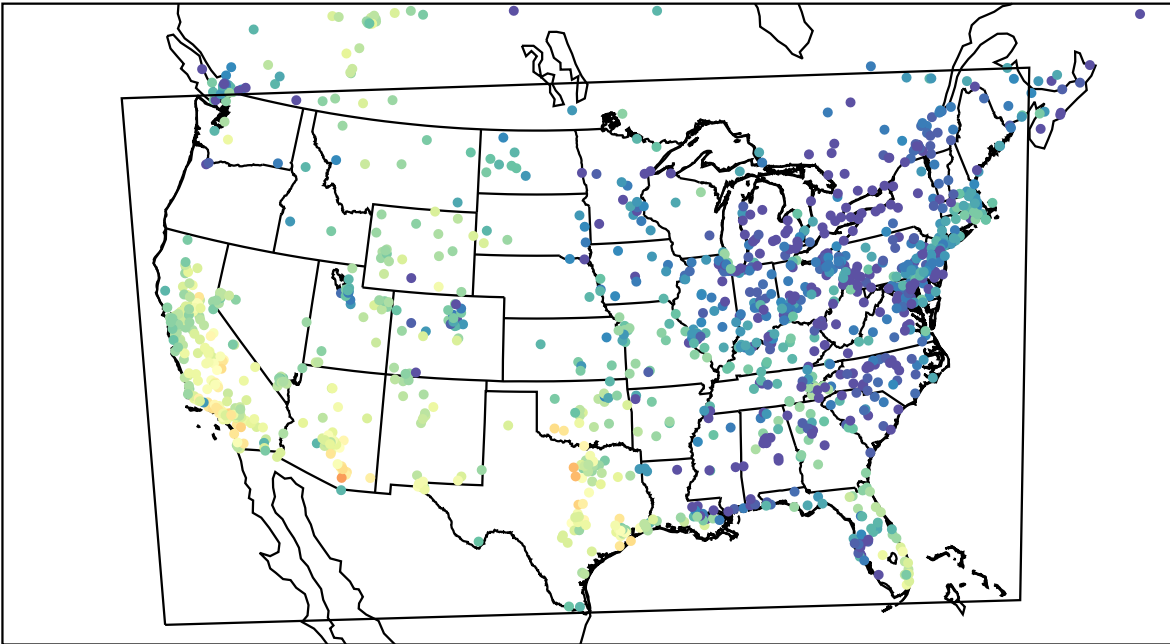
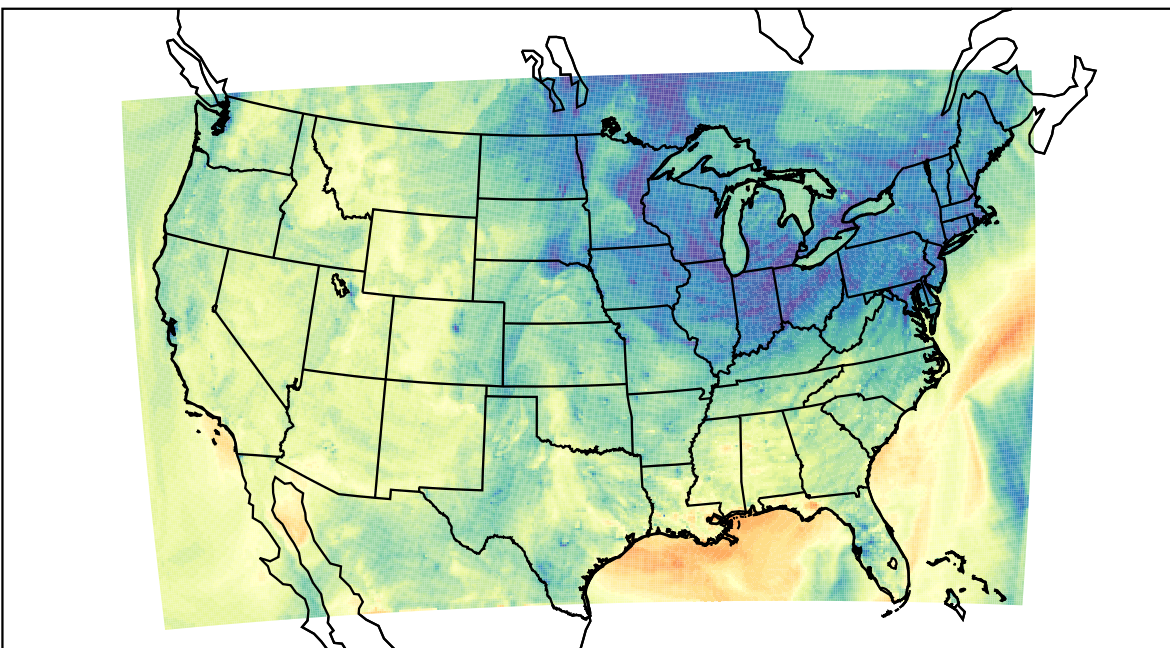


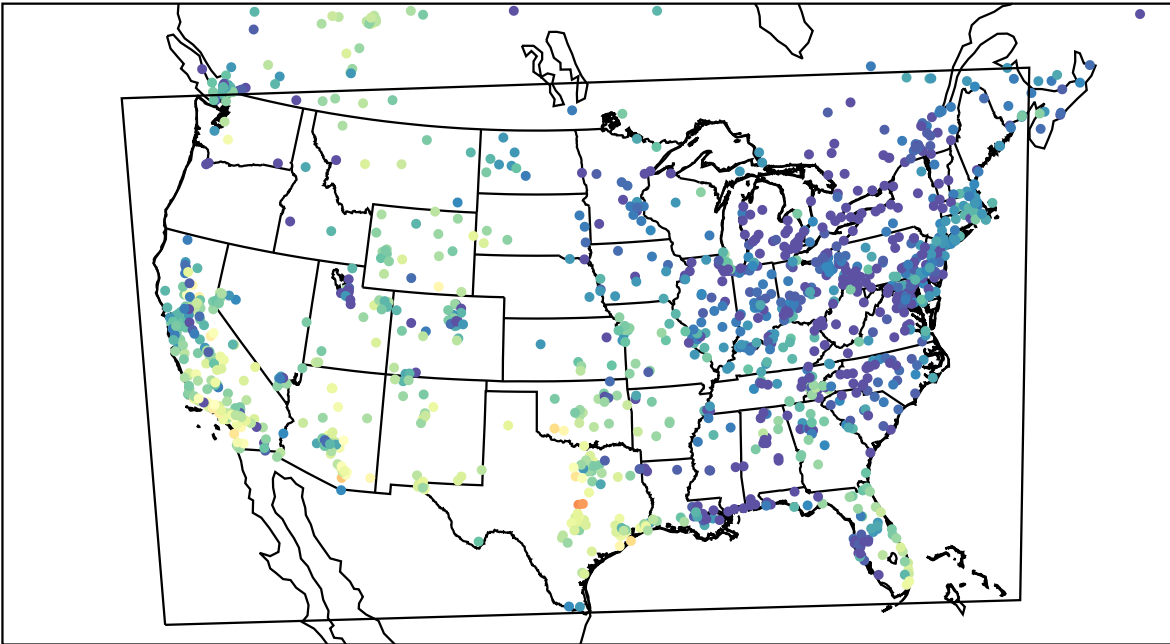
AirNOW (2022-10-28_00:00:00)



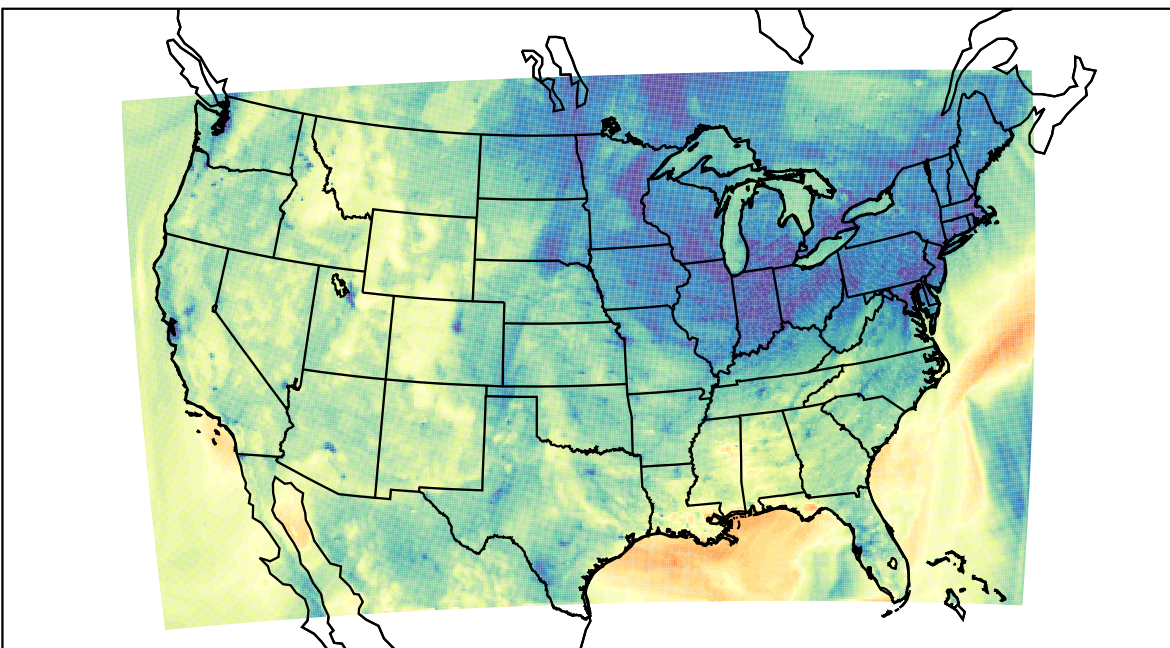
WRF (2022-10-28_00:00:00)



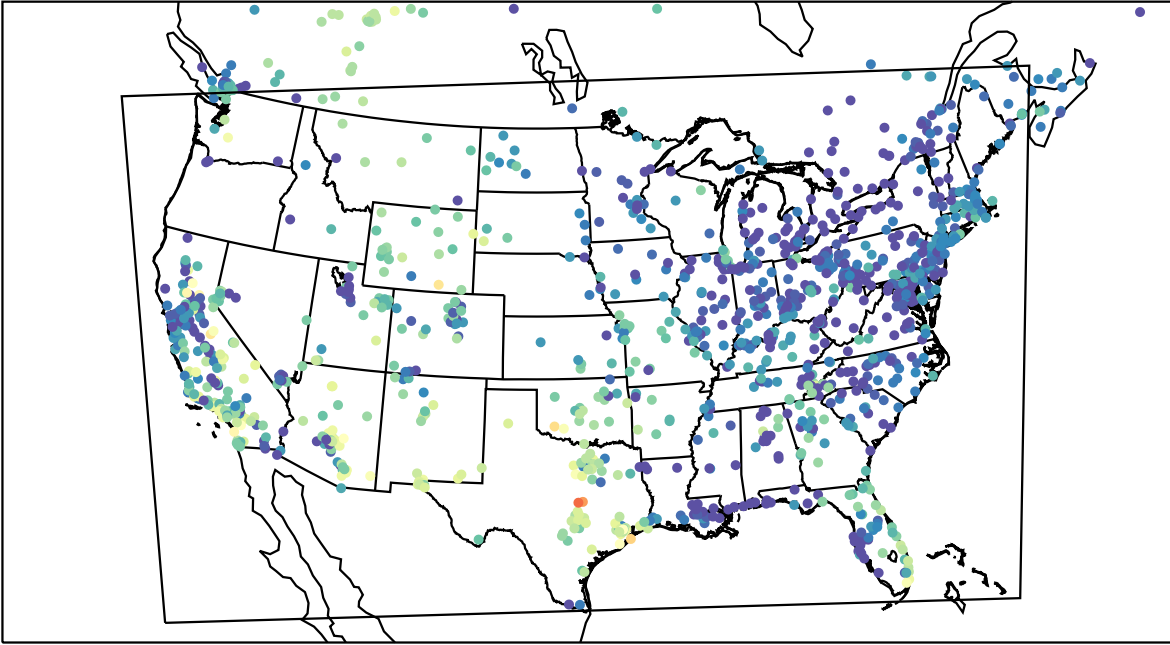
AirNOW (2022-10-28_01:00:00)



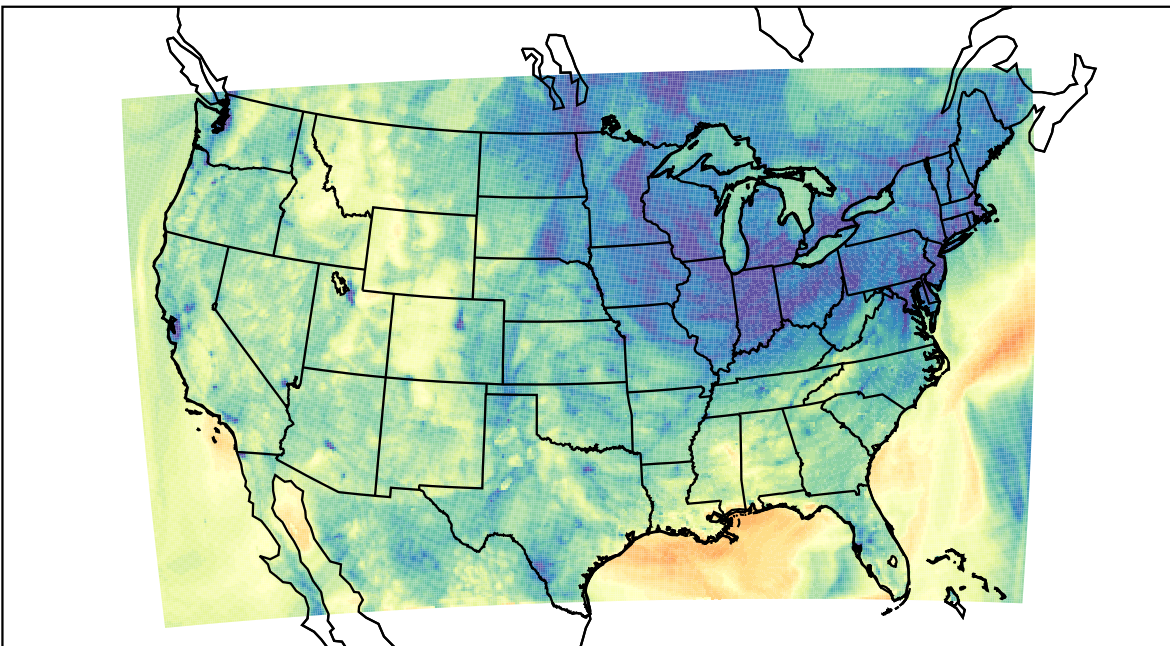
WRF (2022-10-28_01:00:00)



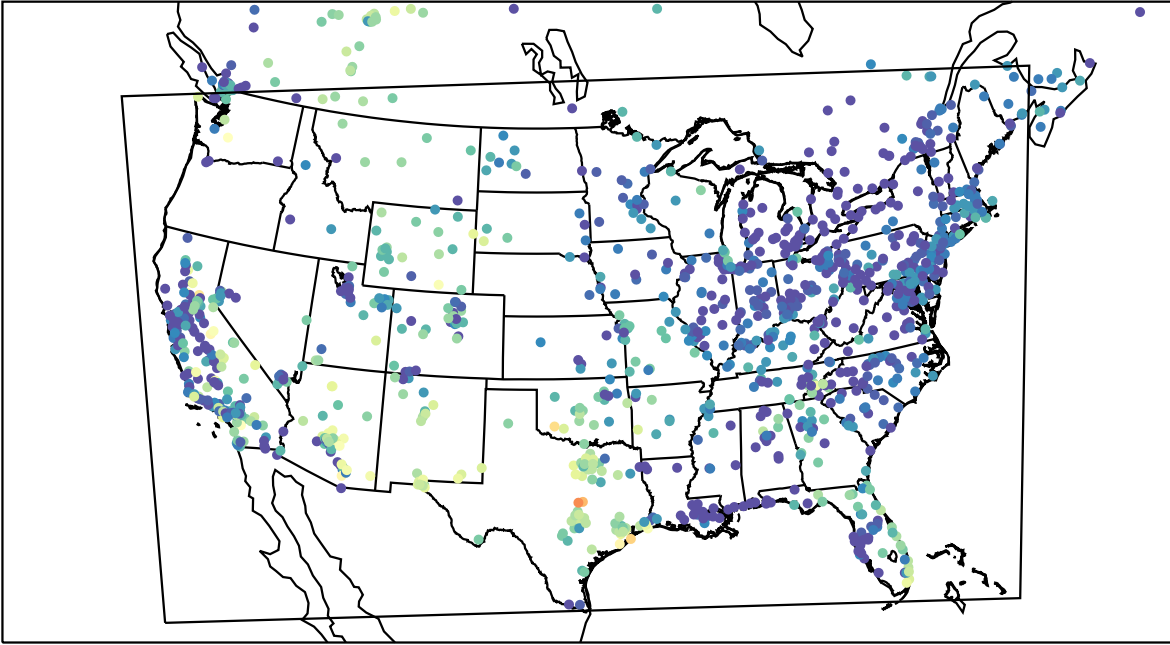
AirNOW (2022-10-28_02:00:00)



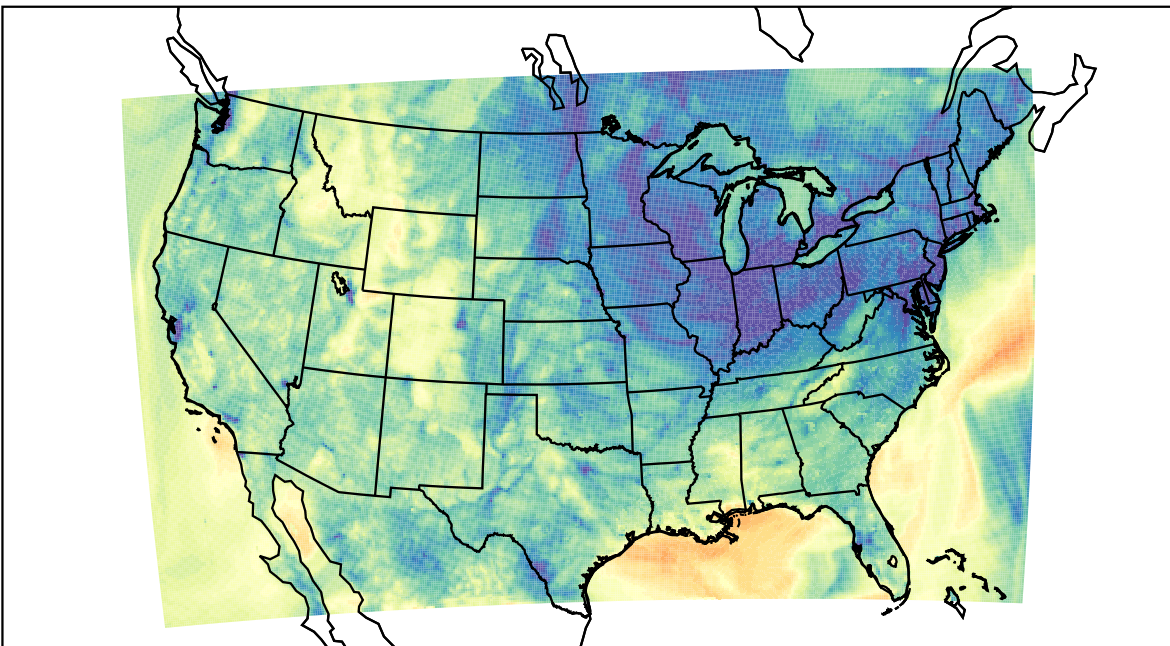
WRF (2022-10-28_02:00:00)



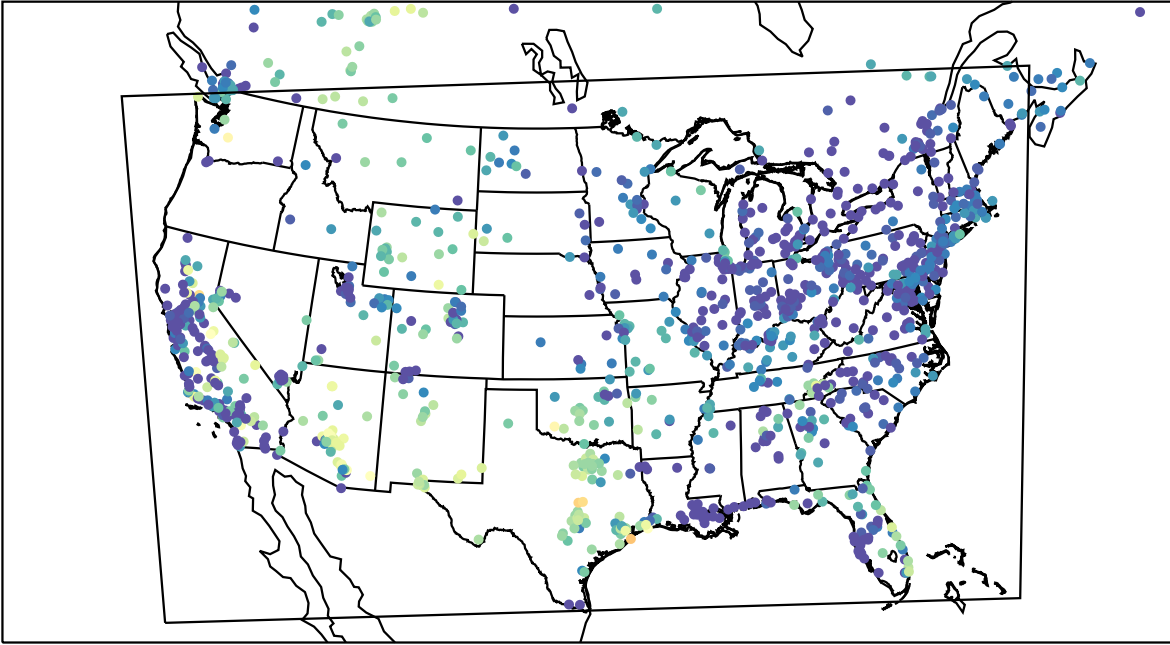
AirNOW (2022-10-28_03:00:00)



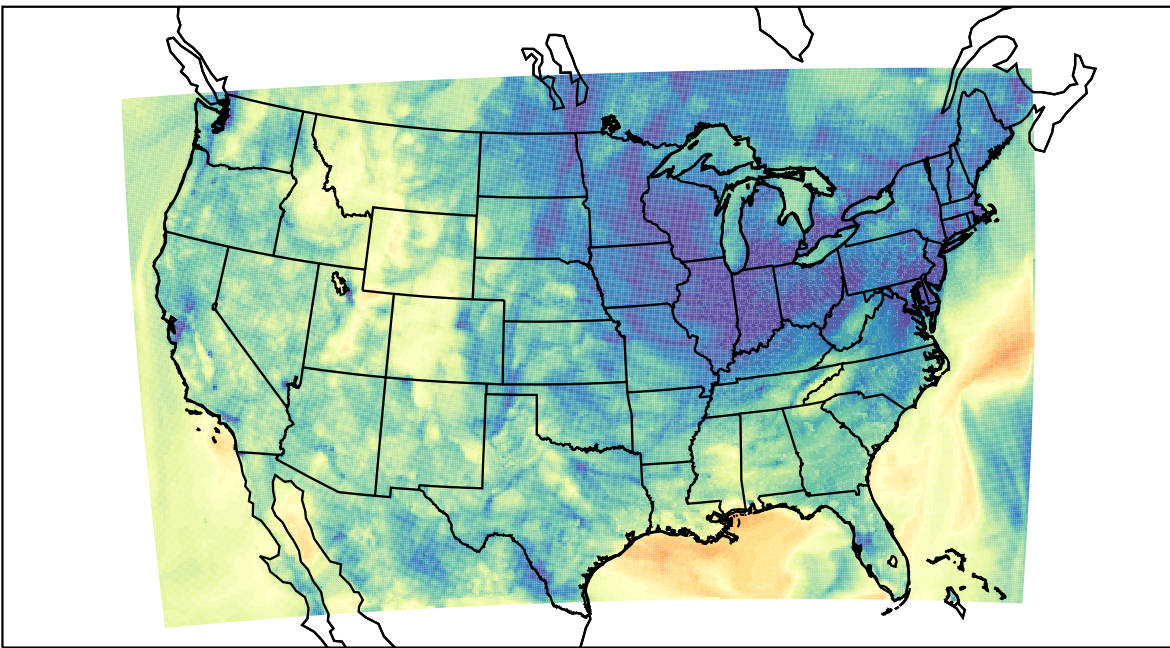
WRF (2022-10-28_03:00:00)



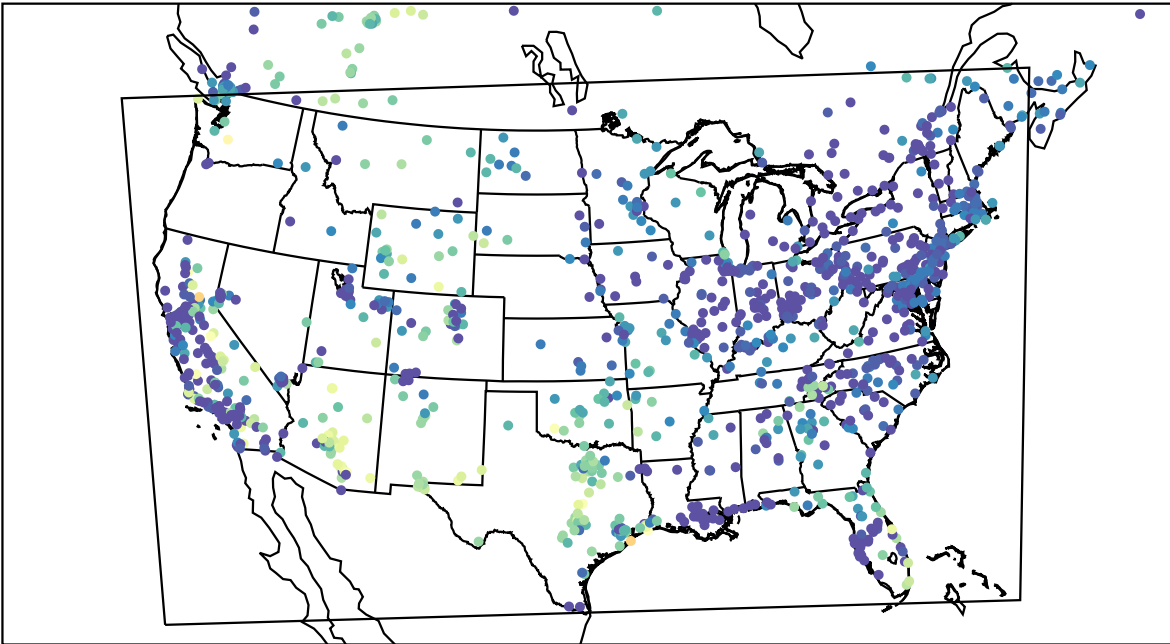
AirNOW (2022-10-28_04:00:00)



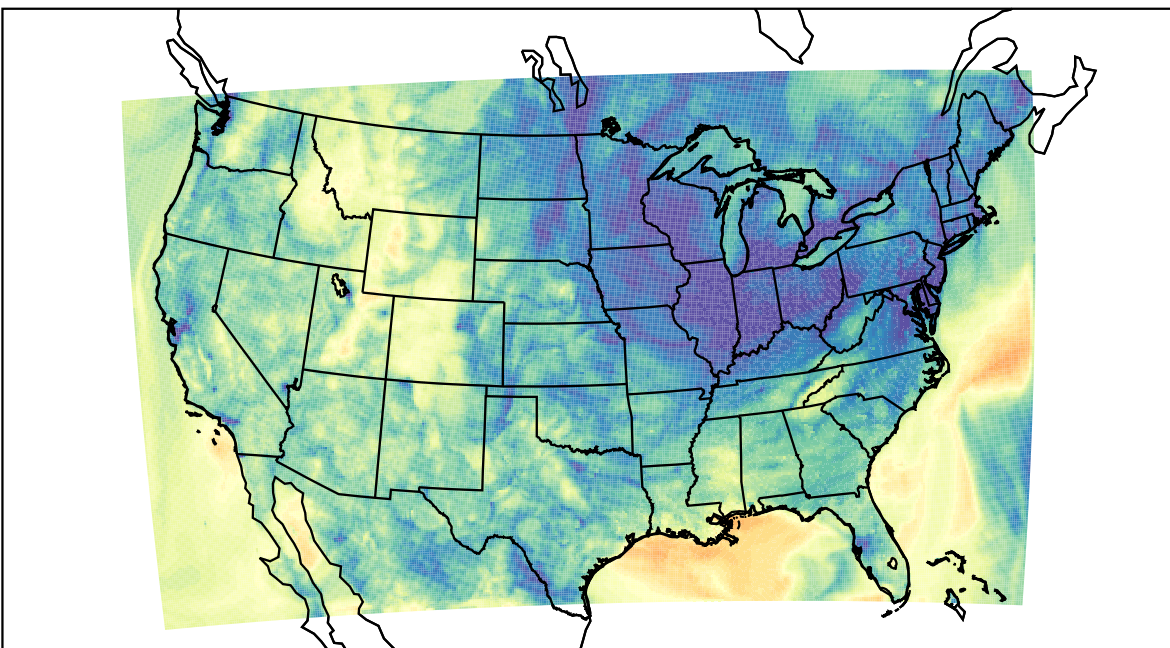
WRF (2022-10-28_04:00:00)



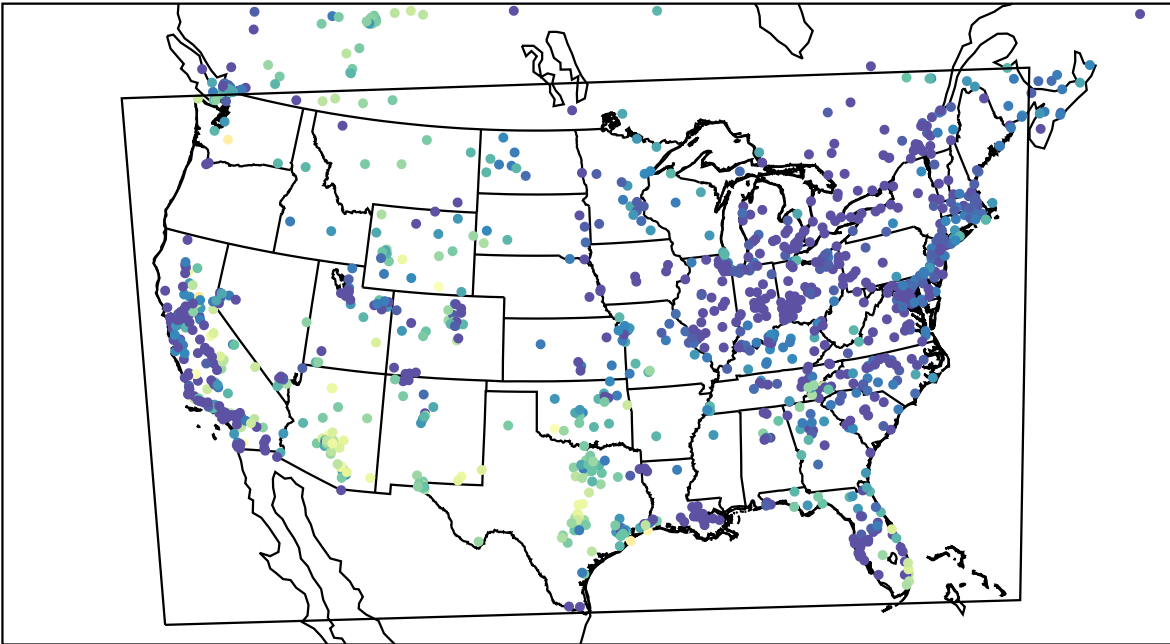
AirNOW (2022-10-28_05:00:00)



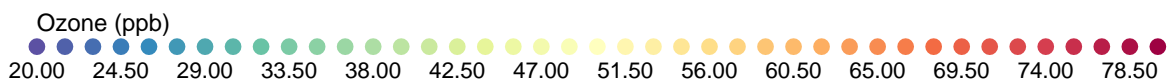
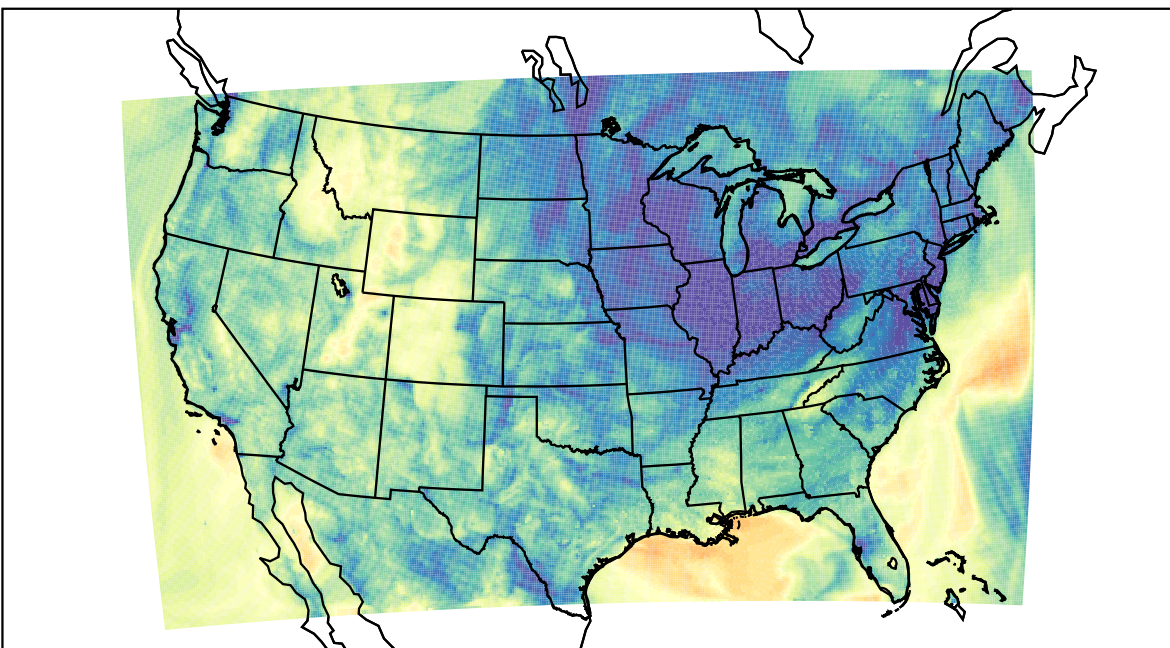
WRF (2022-10-28_05:00:00)



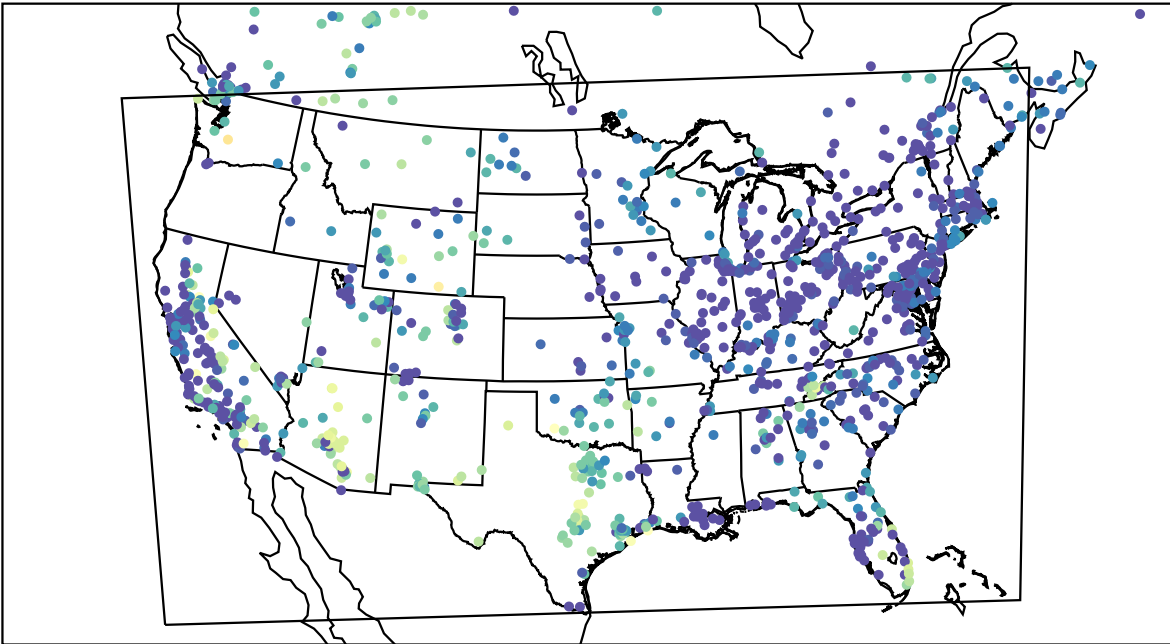
AirNOW (2022-10-28_06:00:00)



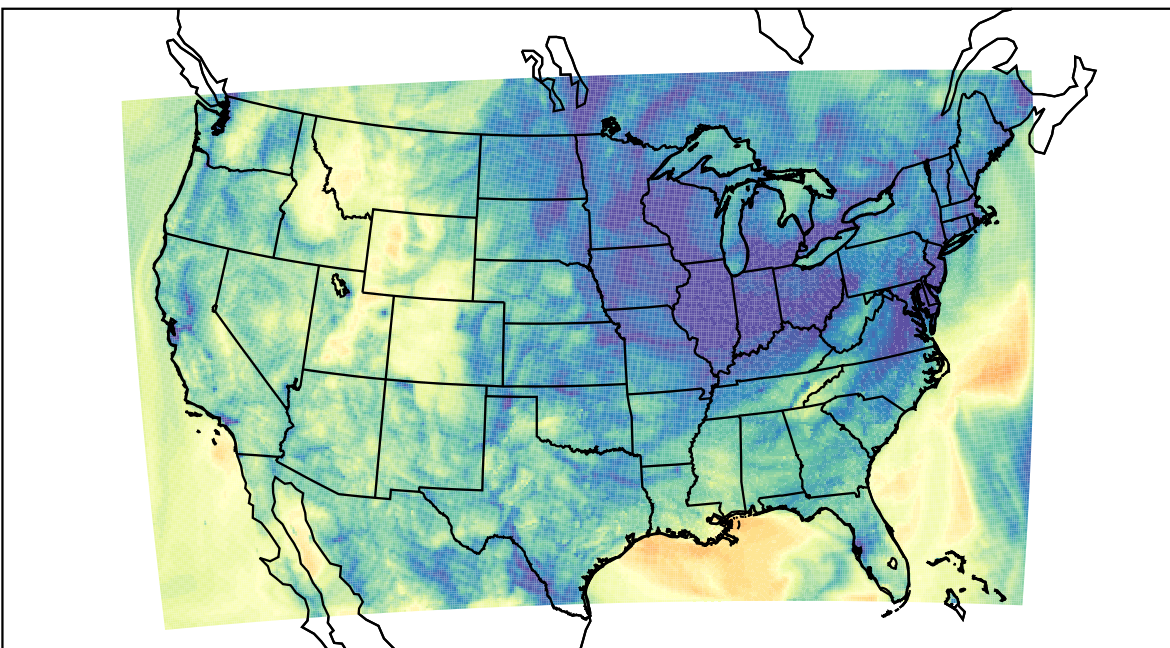
WRF (2022-10-28_06:00:00)



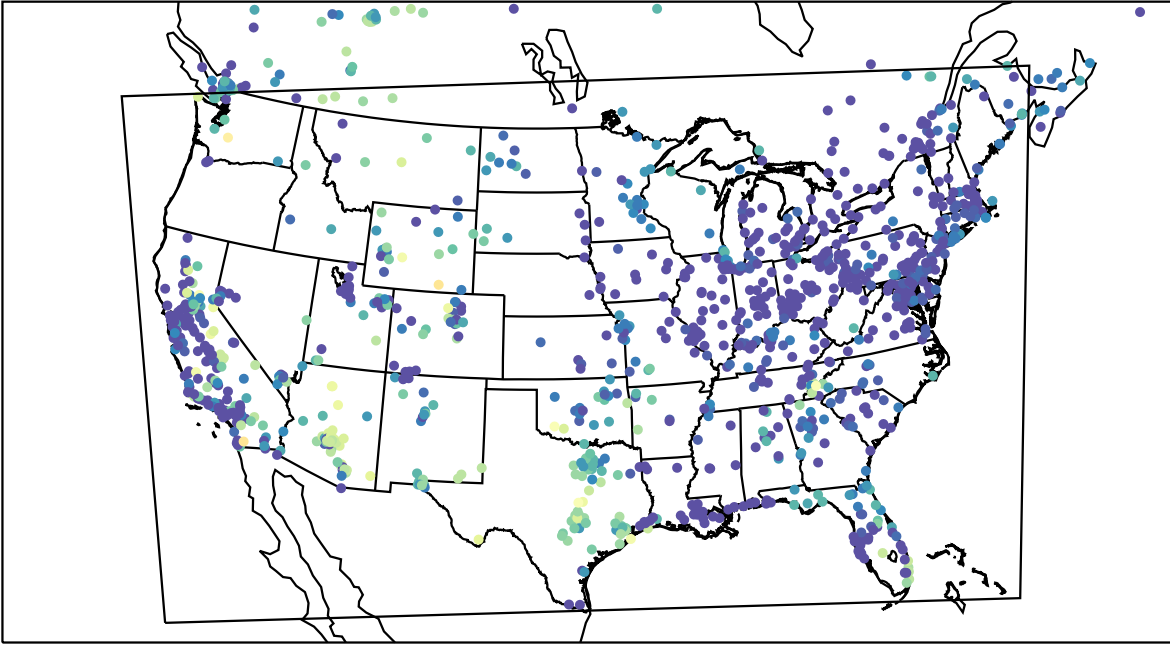
AirNOW (2022-10-28_07:00:00)



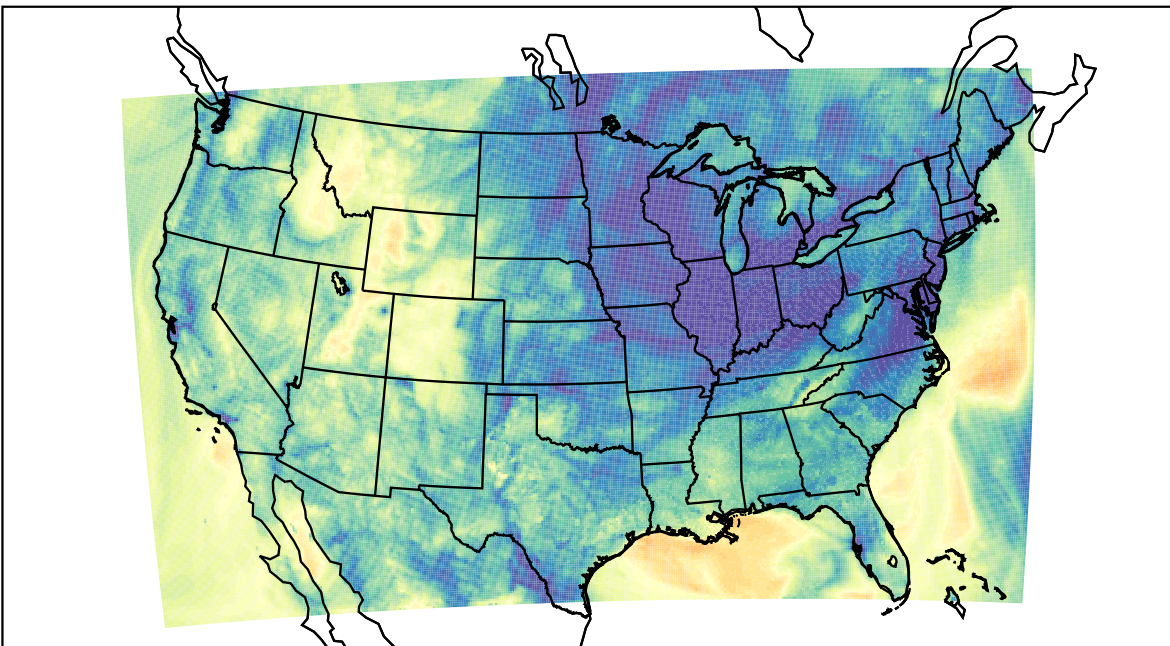
WRF (2022-10-28_07:00:00)



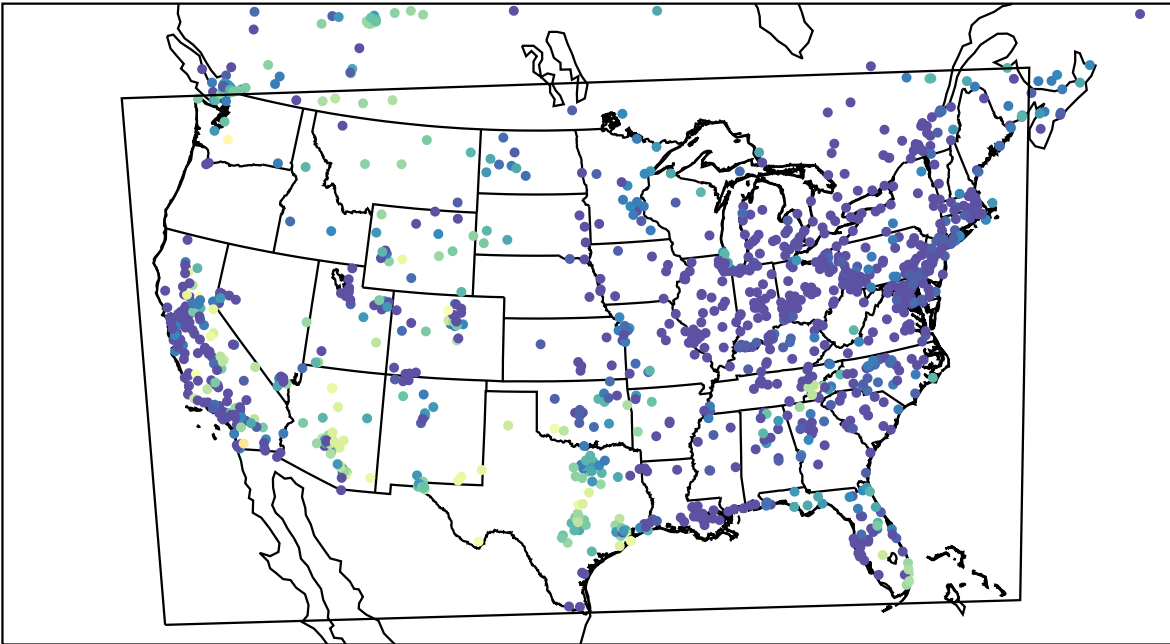
AirNOW (2022-10-28_08:00:00)



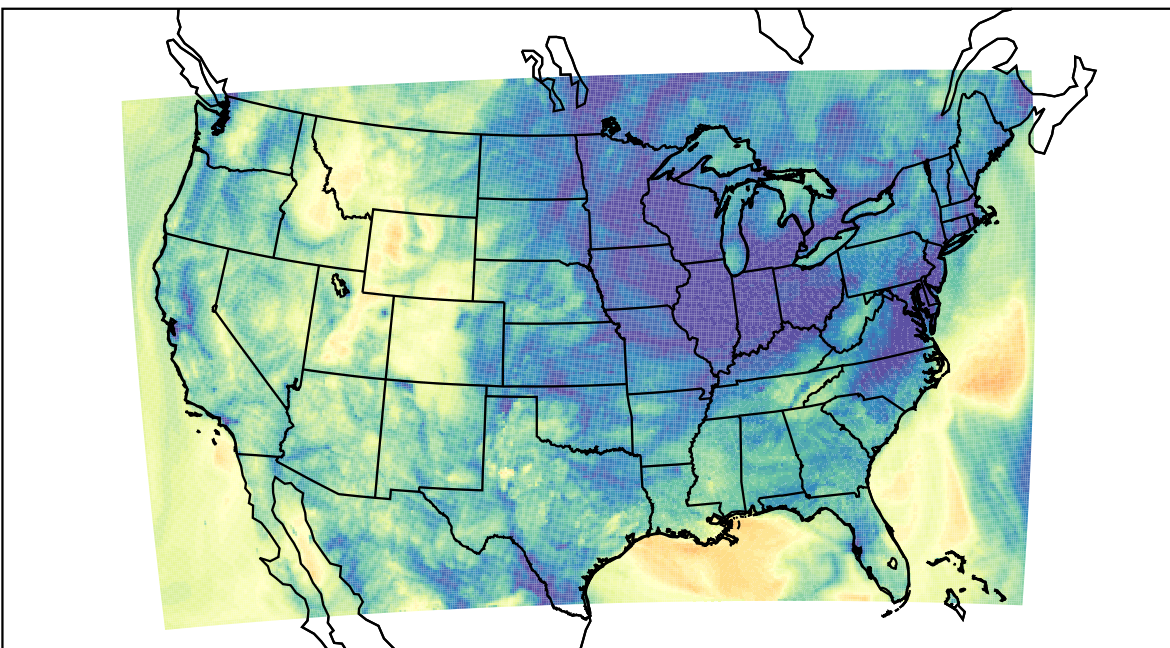
WRF (2022-10-28_08:00:00)



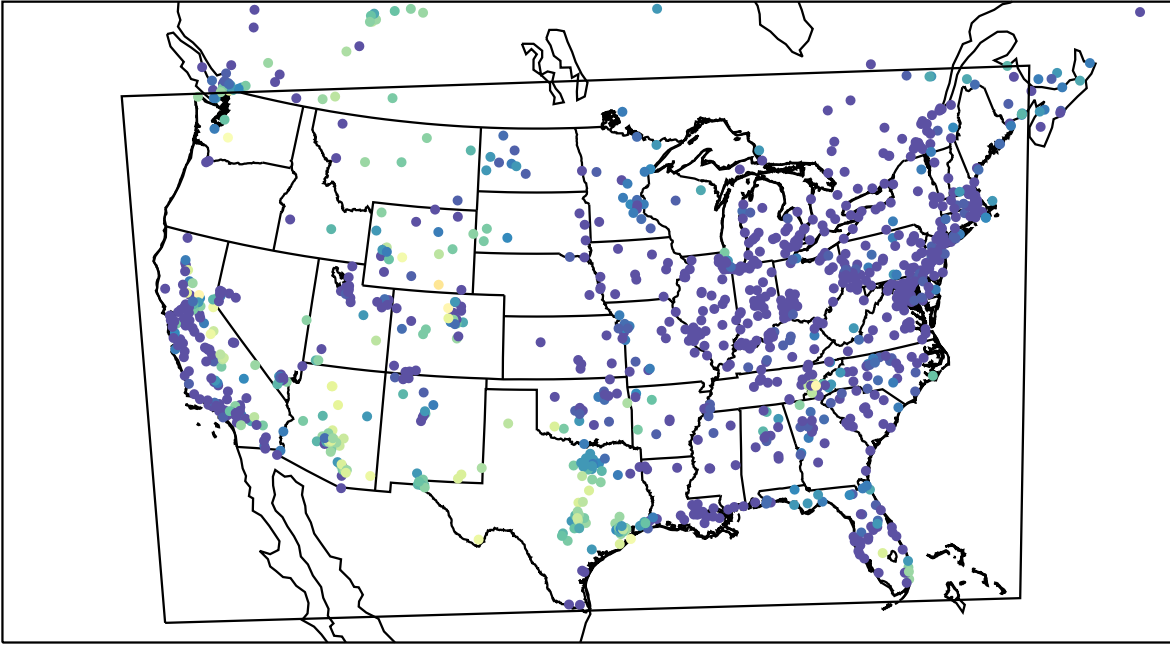
AirNOW (2022-10-28_09:00:00)



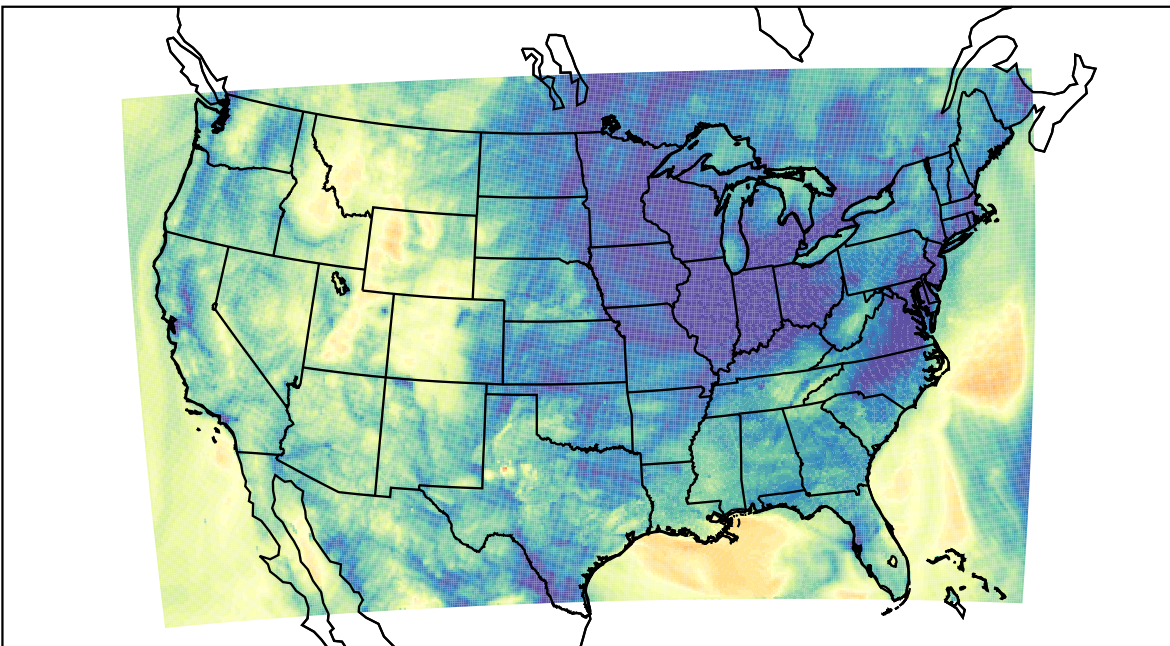
WRF (2022-10-28_09:00:00)



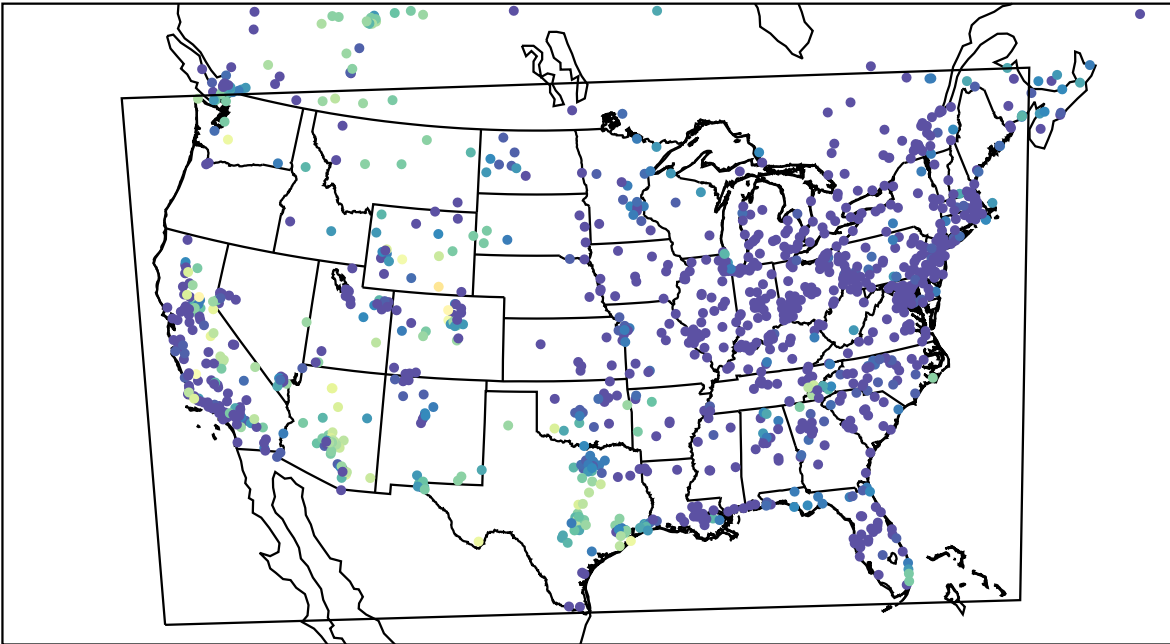
AirNOW (2022-10-28_10:00:00)



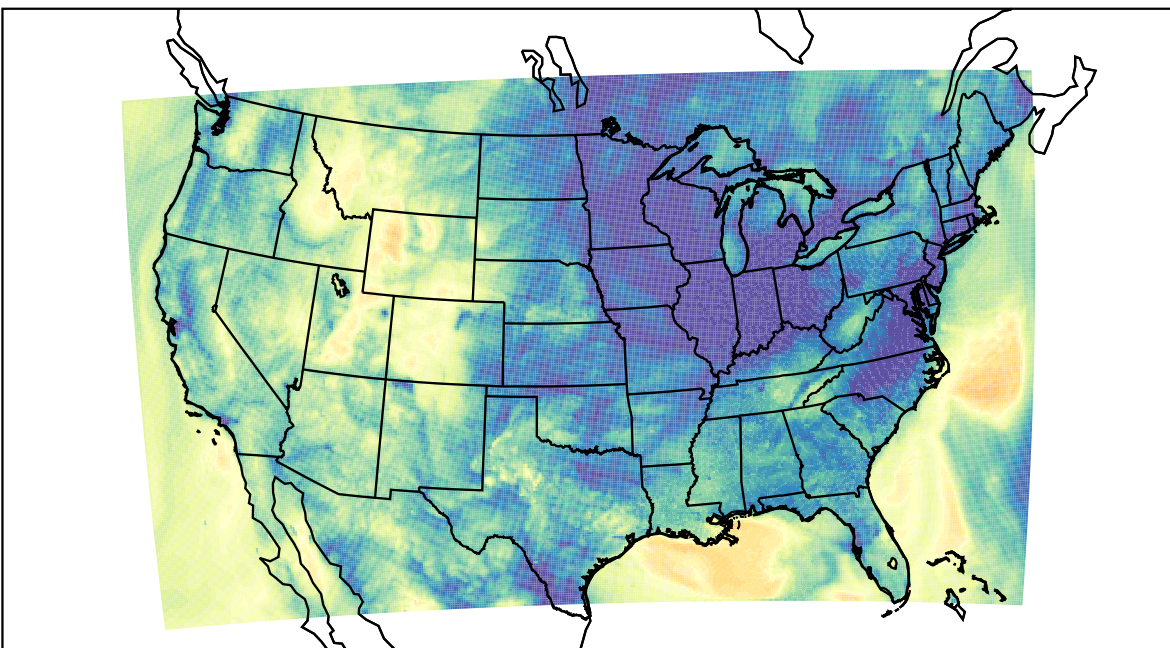
WRF (2022-10-28_10:00:00)



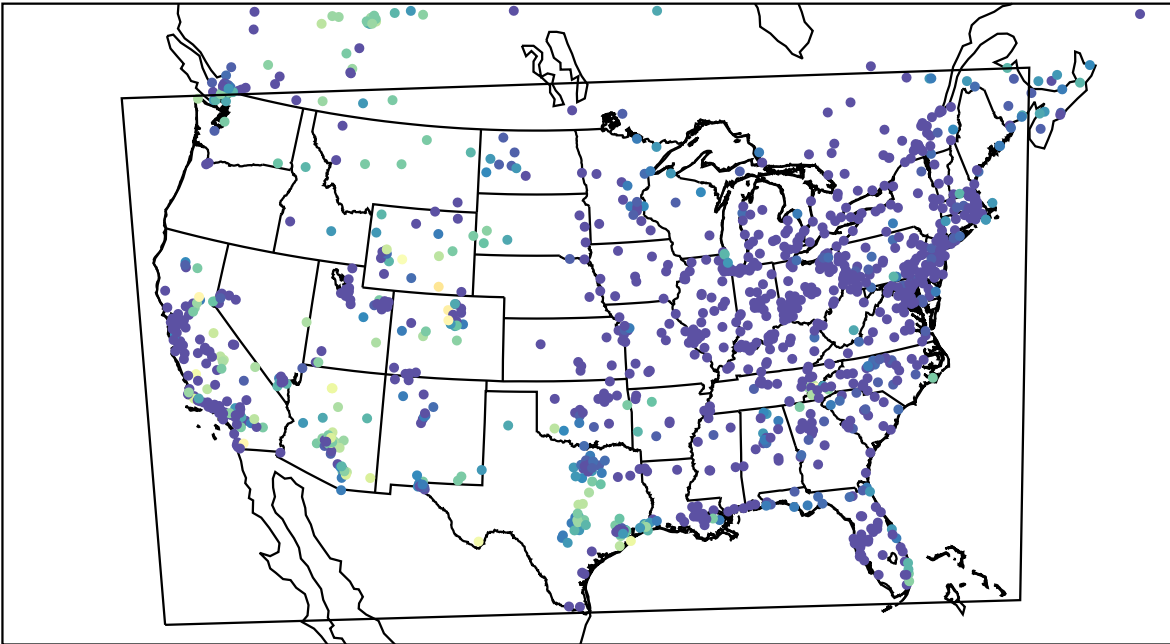
AirNOW (2022-10-28_11:00:00)



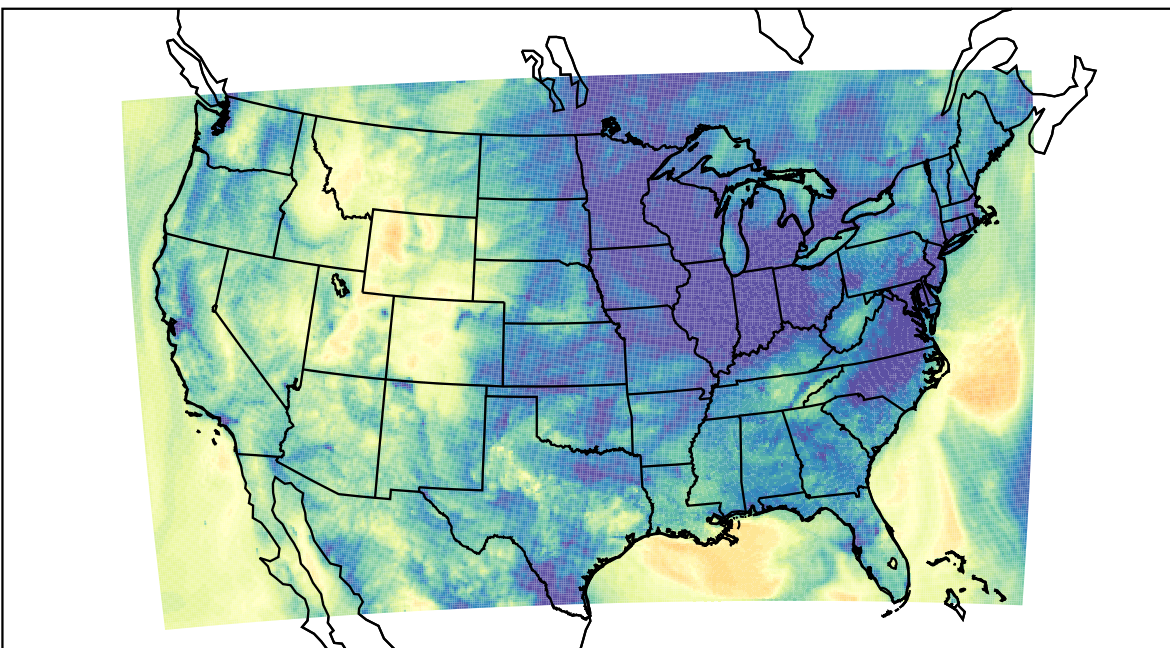
WRF (2022-10-28_11:00:00)



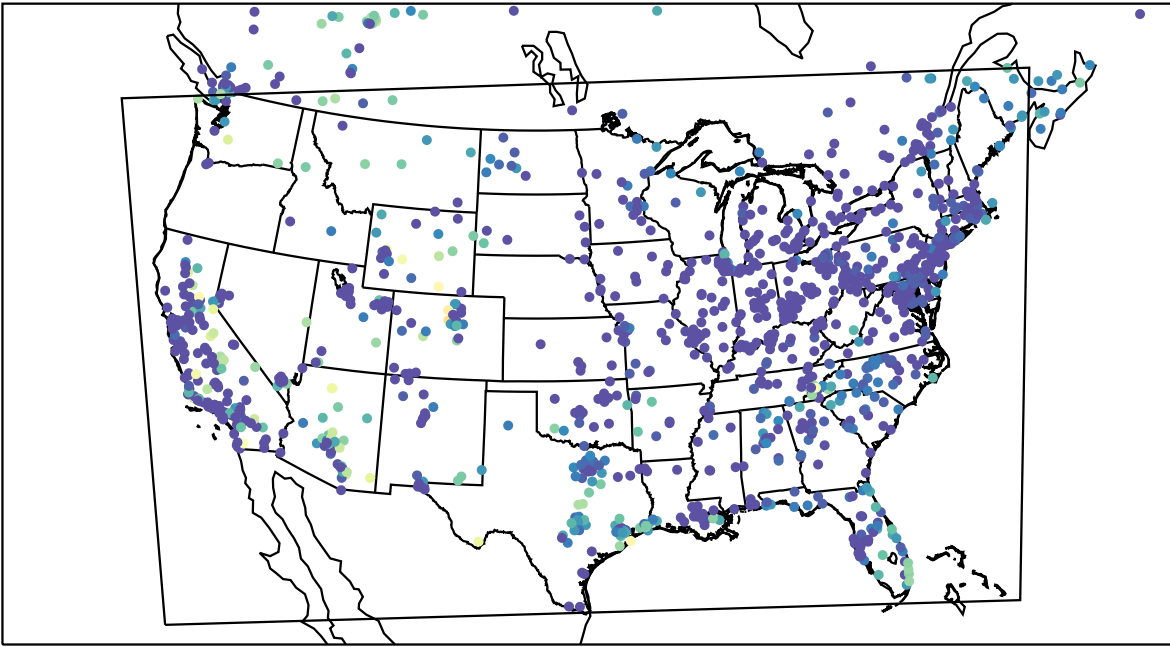
AirNOW (2022-10-28_12:00:00)



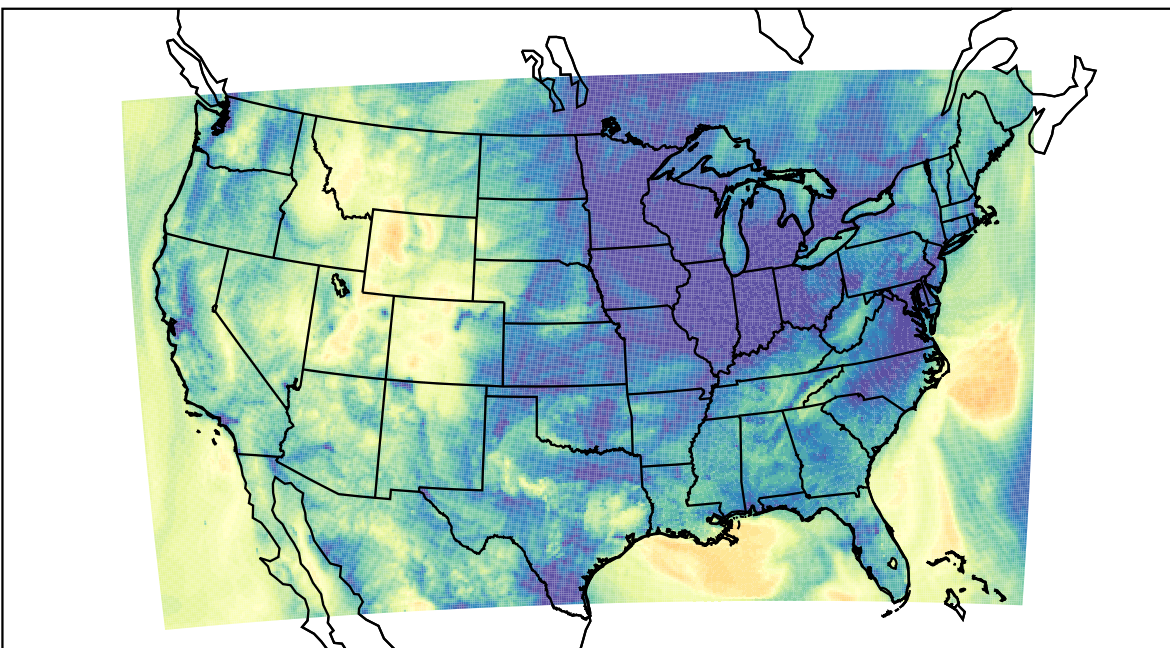
WRF (2022-10-28_12:00:00)



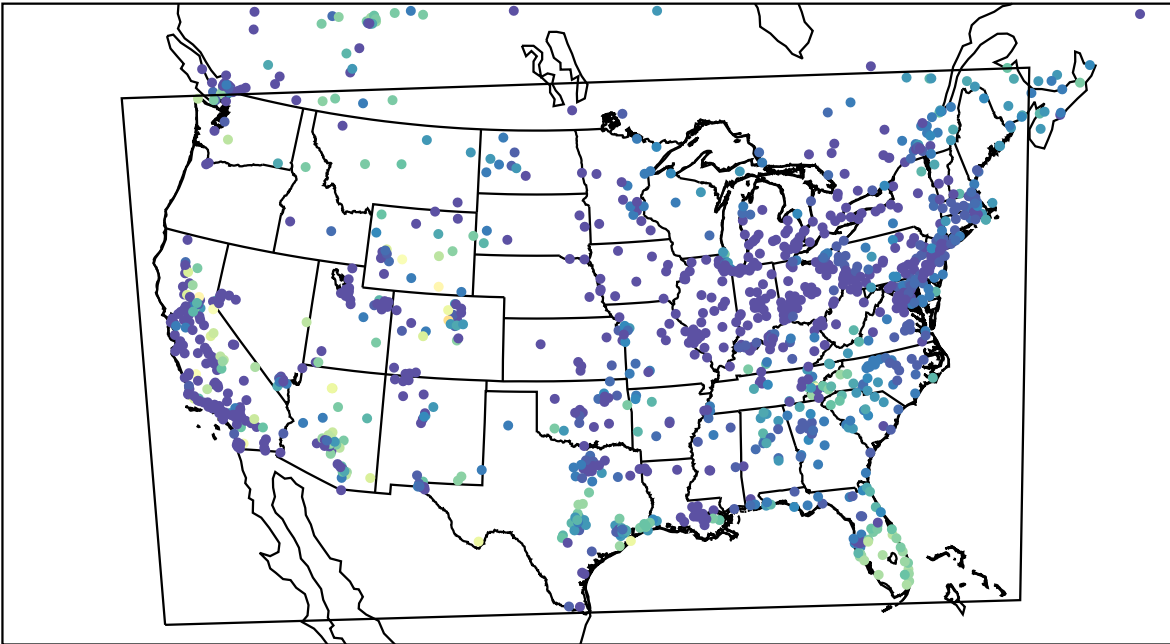
AirNOW (2022-10-28_13:00:00)



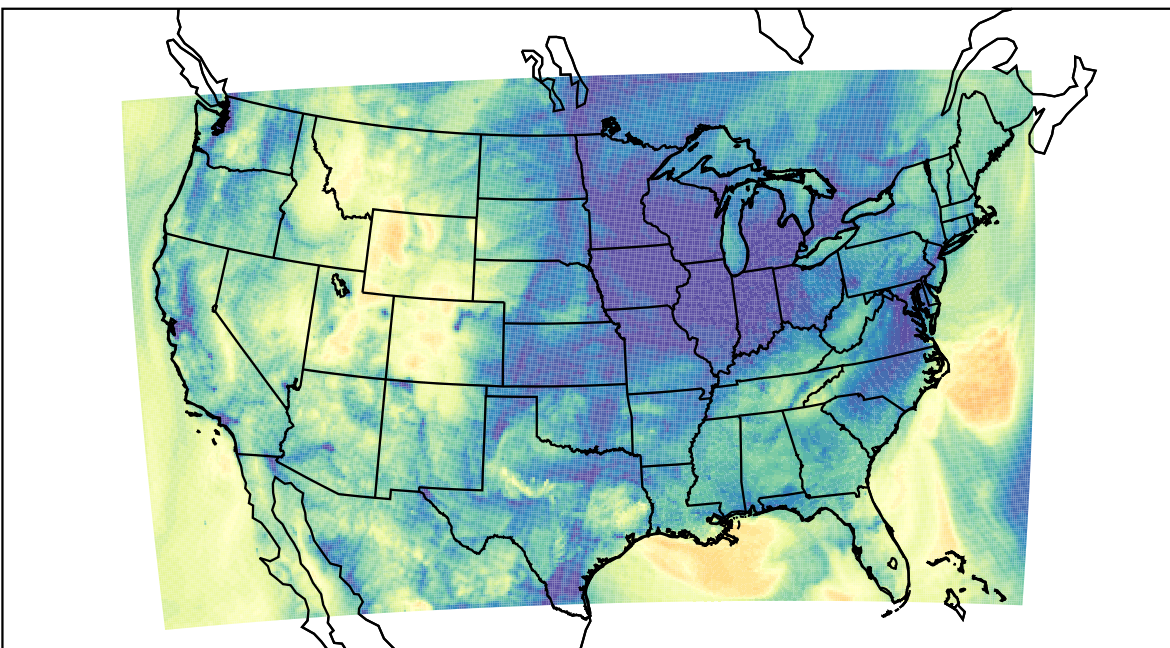
WRF (2022-10-28_13:00:00)



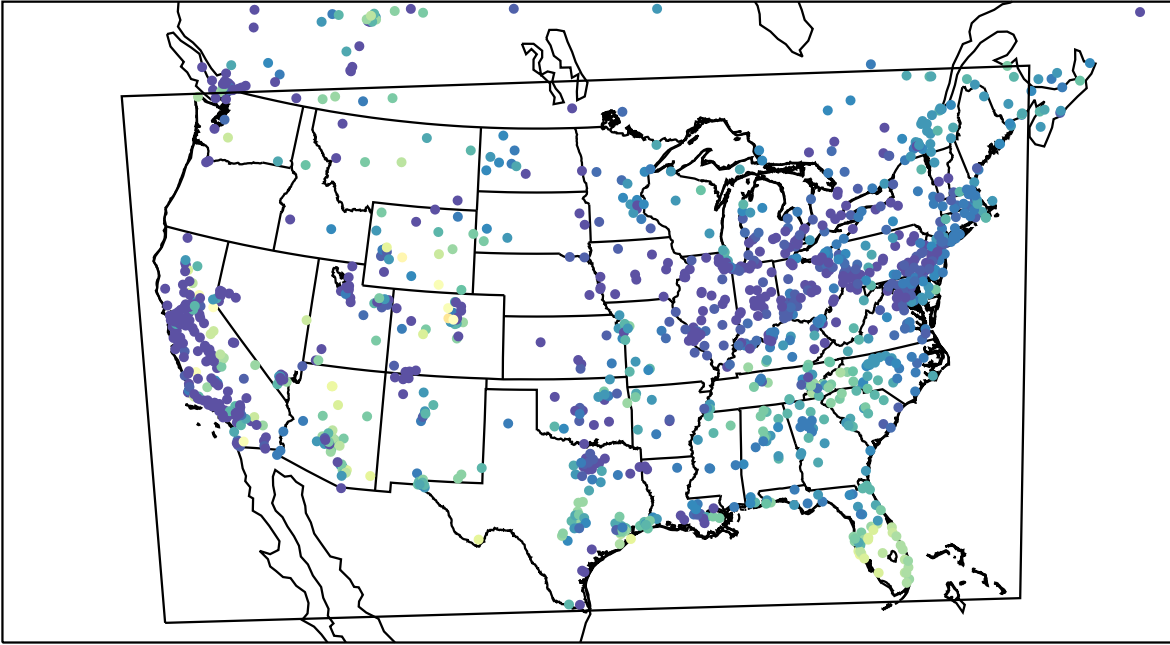
AirNOW (2022-10-28_14:00:00)



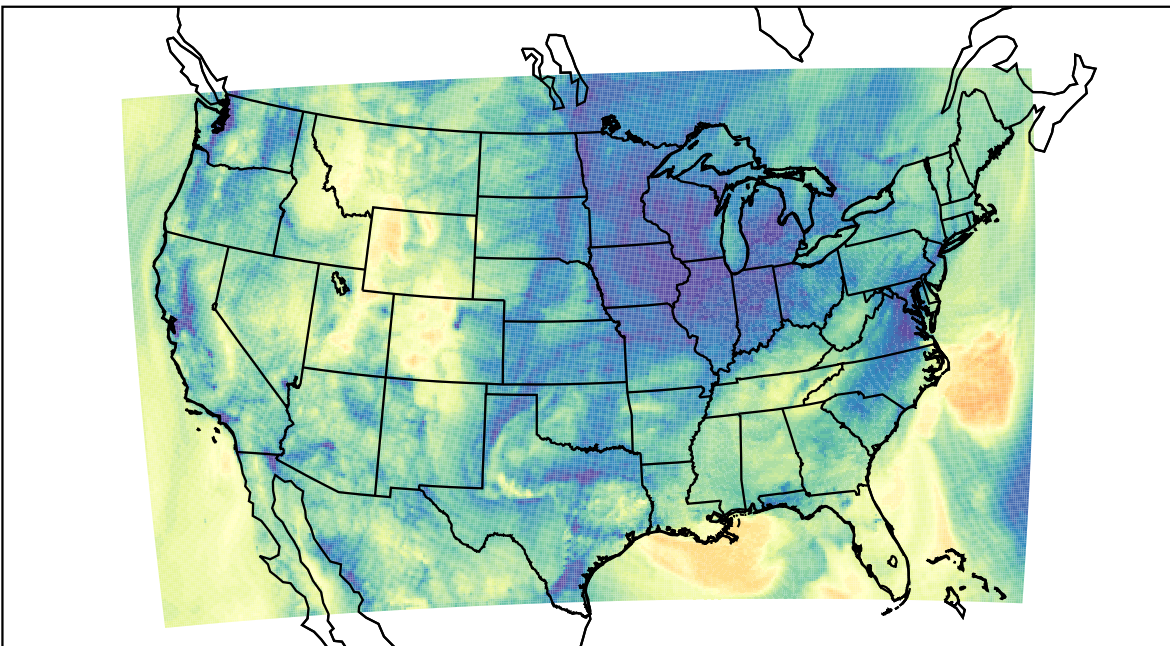
WRF (2022-10-28_14:00:00)



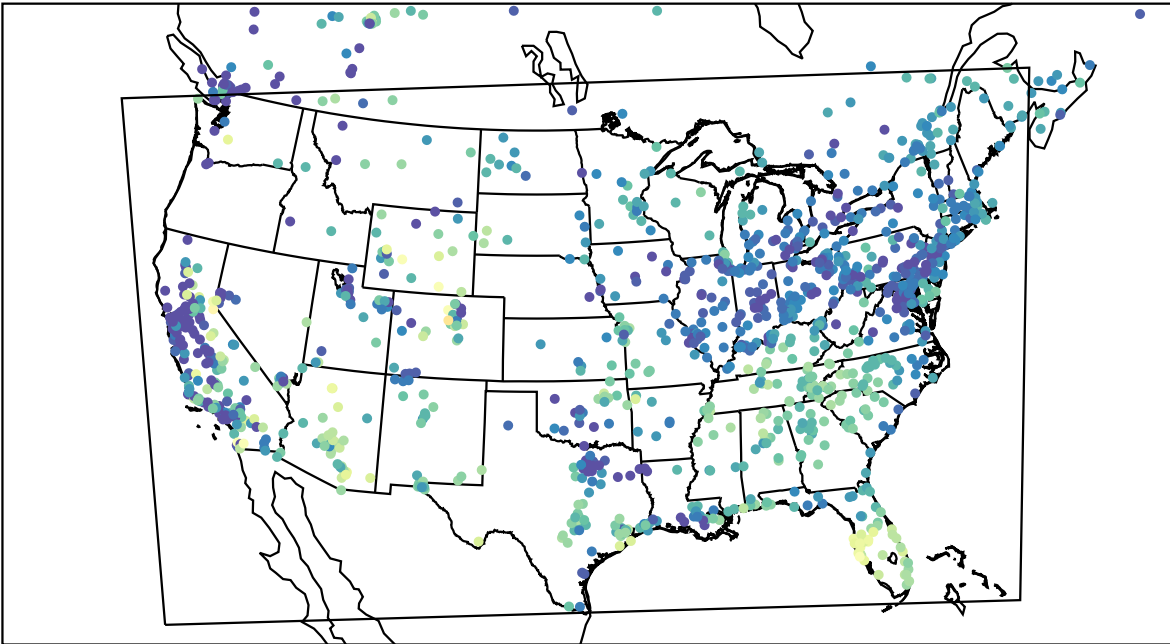
AirNOW (2022-10-28_15:00:00)



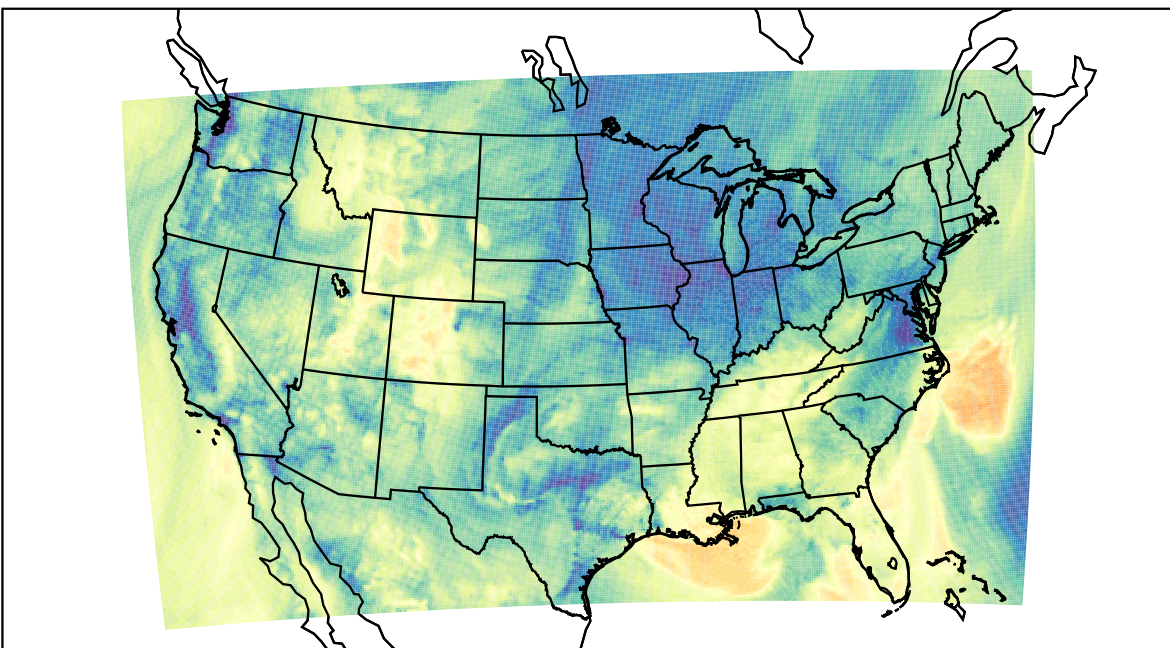
WRF (2022-10-28_15:00:00)



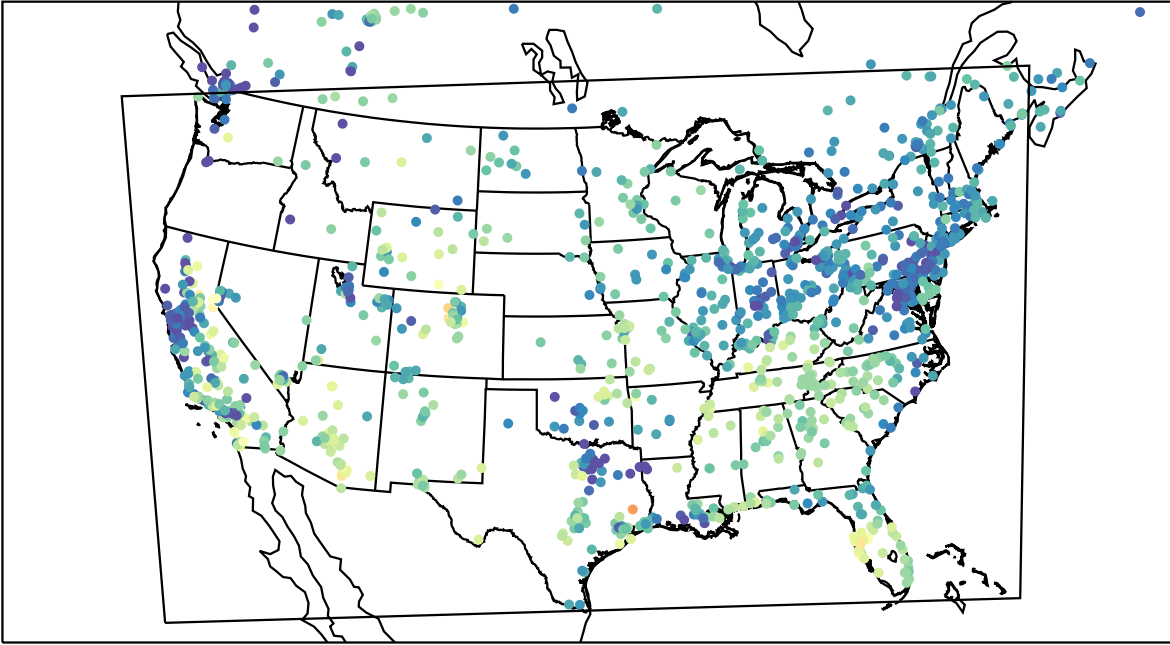
AirNOW (2022-10-28_16:00:00)



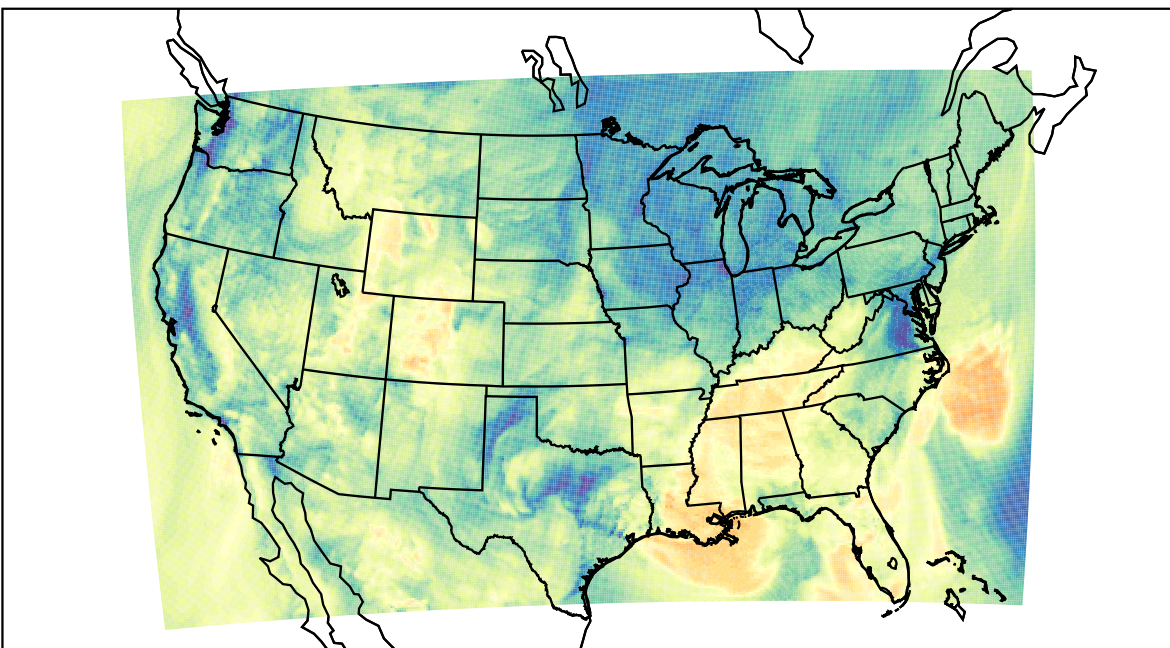
WRF (2022-10-28_16:00:00)



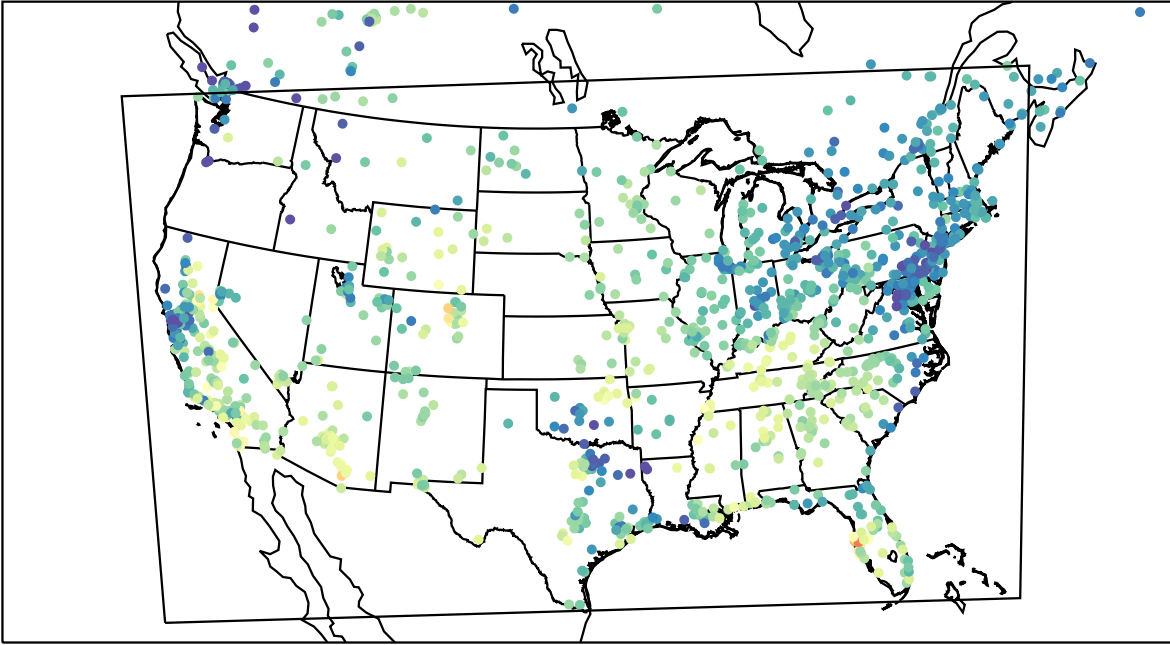
AirNOW (2022-10-28_17:00:00)



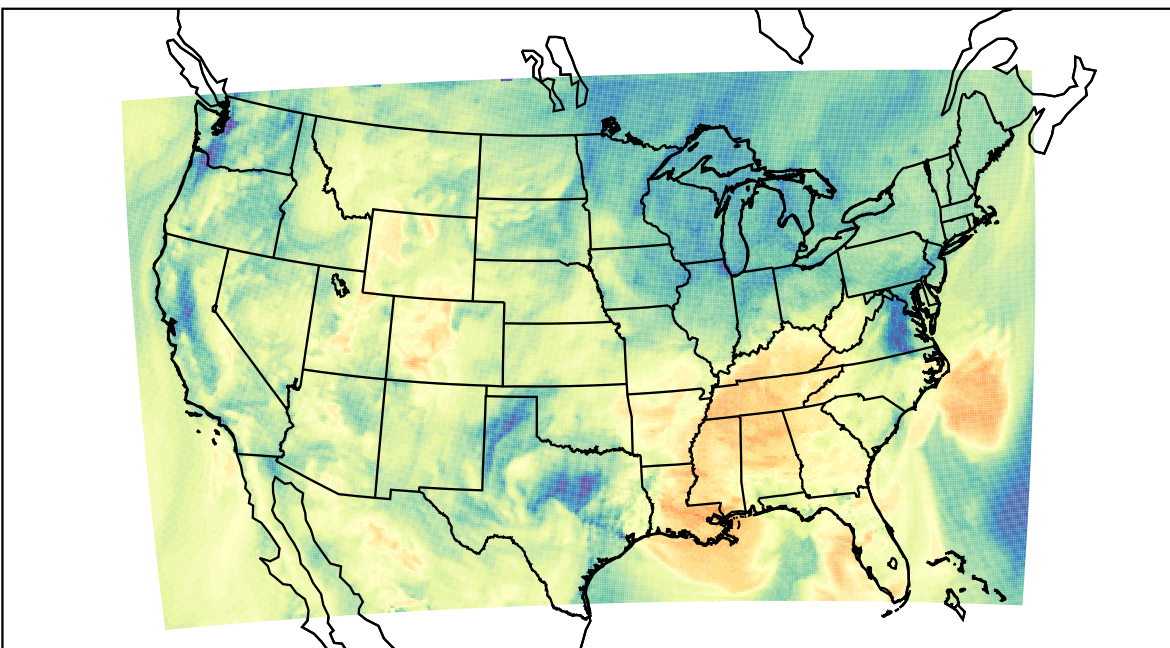
WRF (2022-10-28_17:00:00)



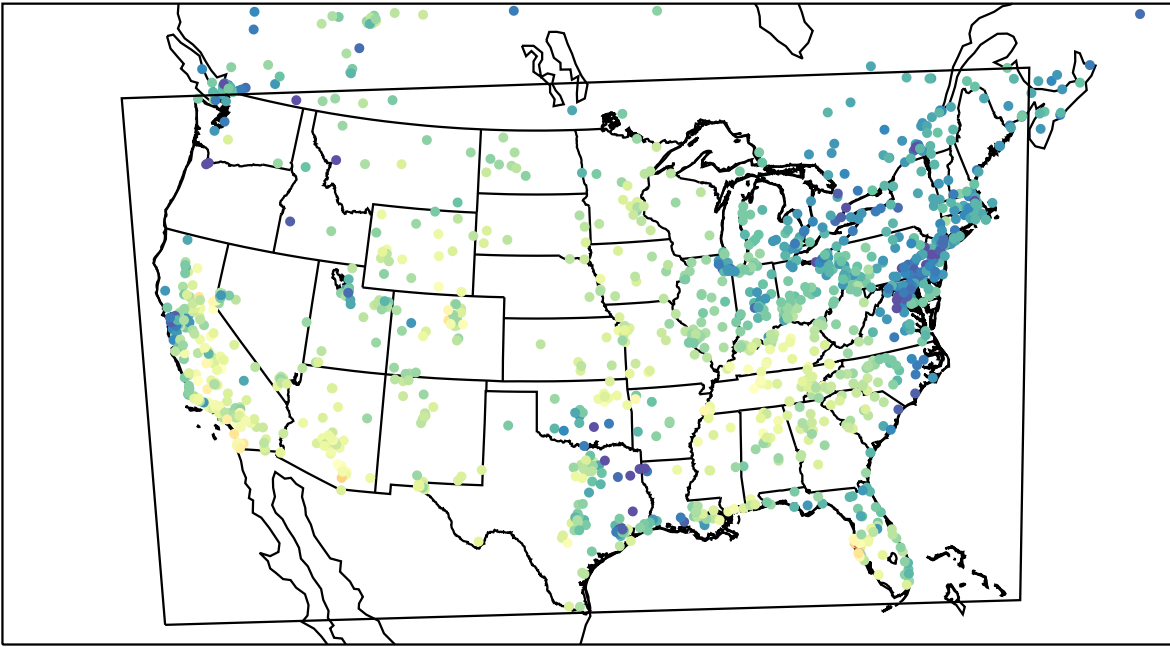
AirNOW (2022-10-28_18:00:00)



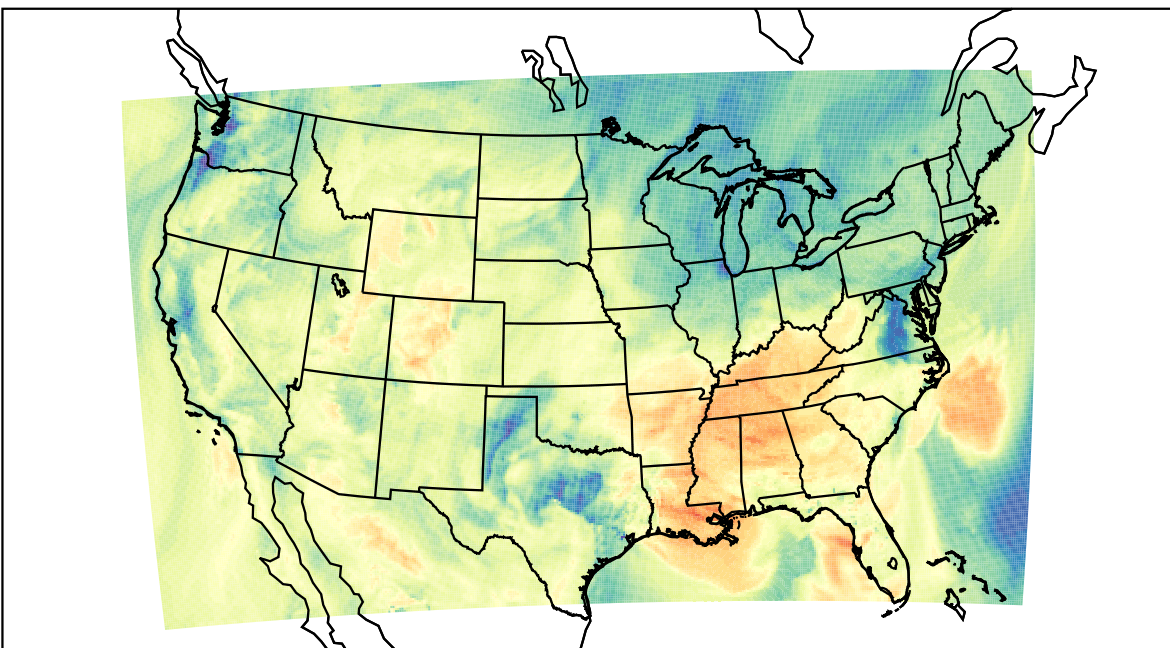
WRF (2022-10-28_18:00:00)



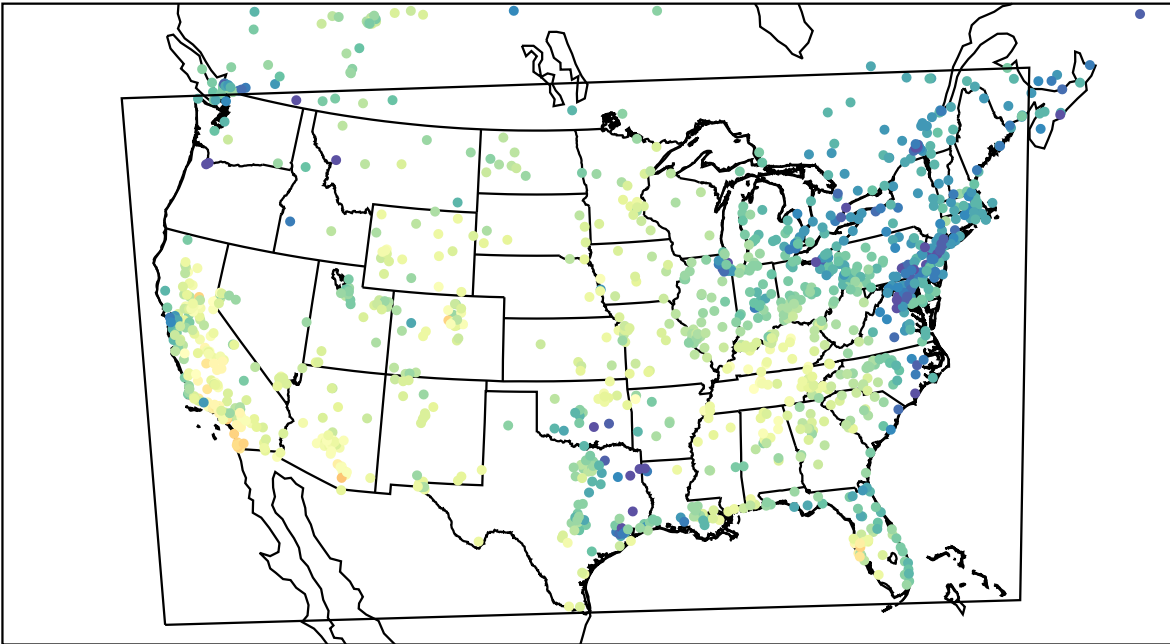
AirNOW (2022-10-28_19:00:00)



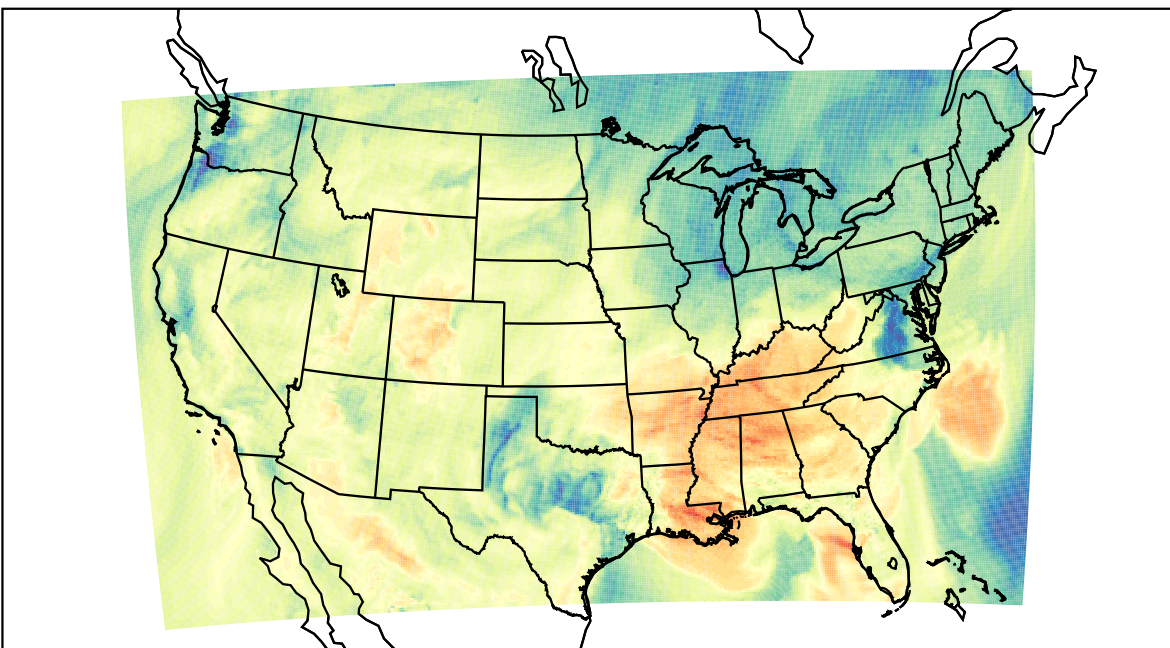
WRF (2022-10-28_19:00:00)



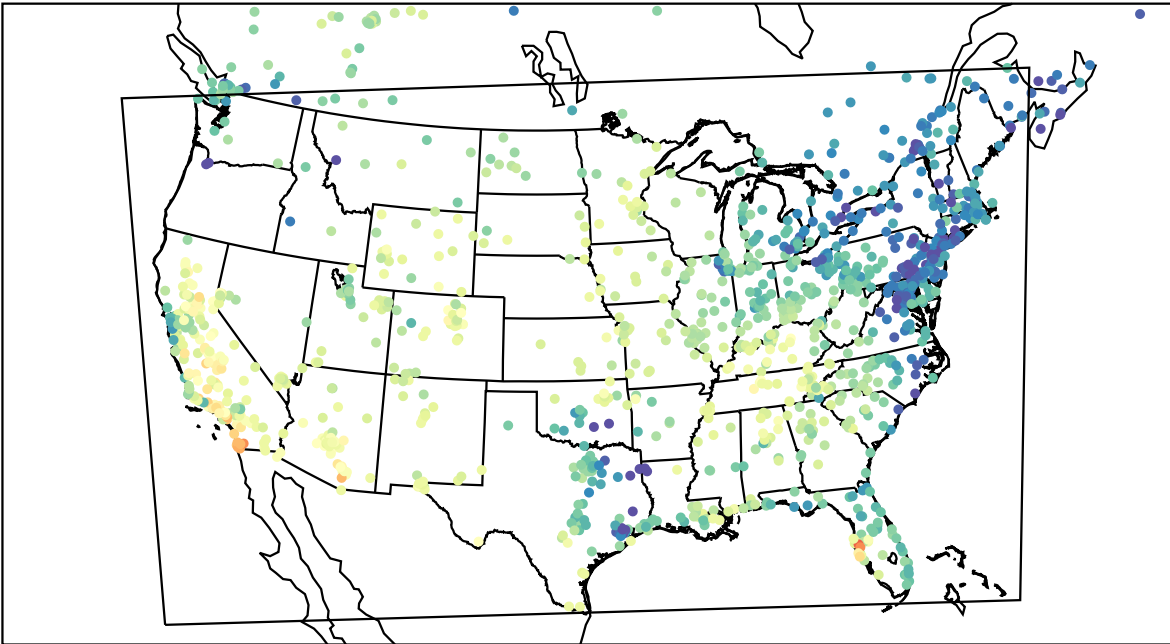
AirNOW (2022-10-28_20:00:00)



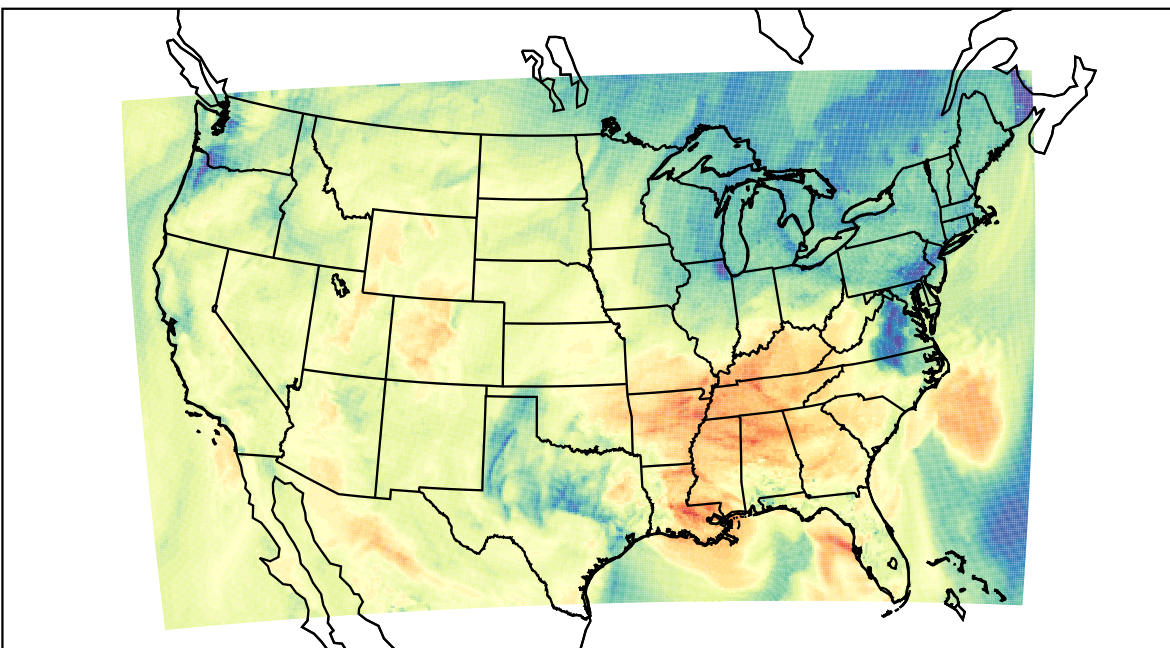
WRF (2022-10-28_20:00:00)



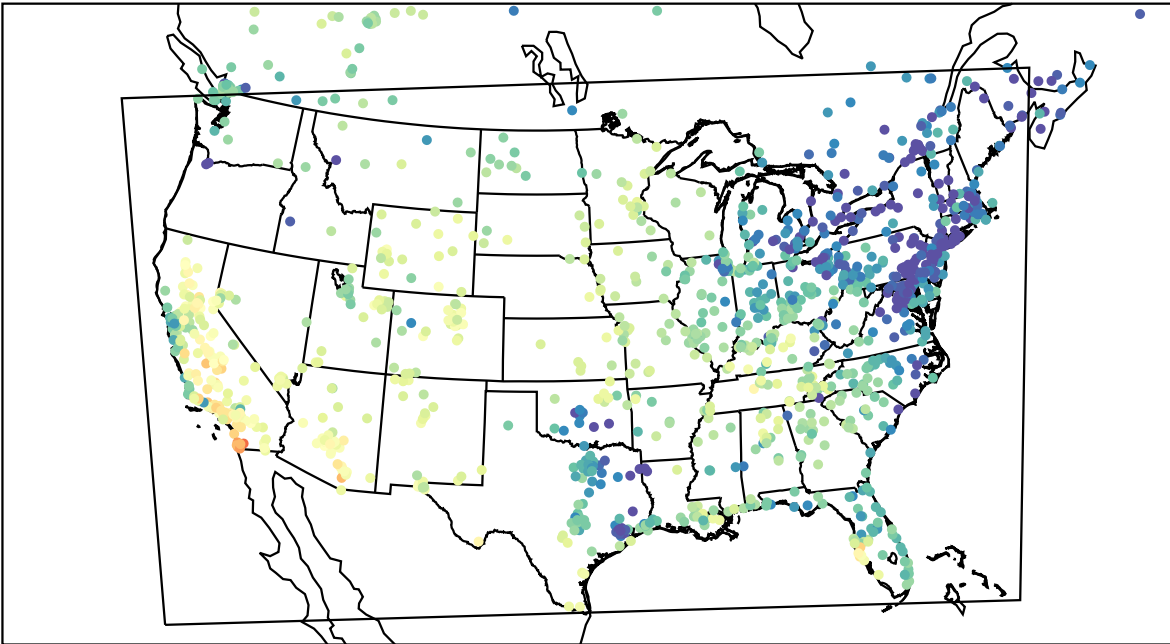
AirNOW (2022-10-28_21:00:00)



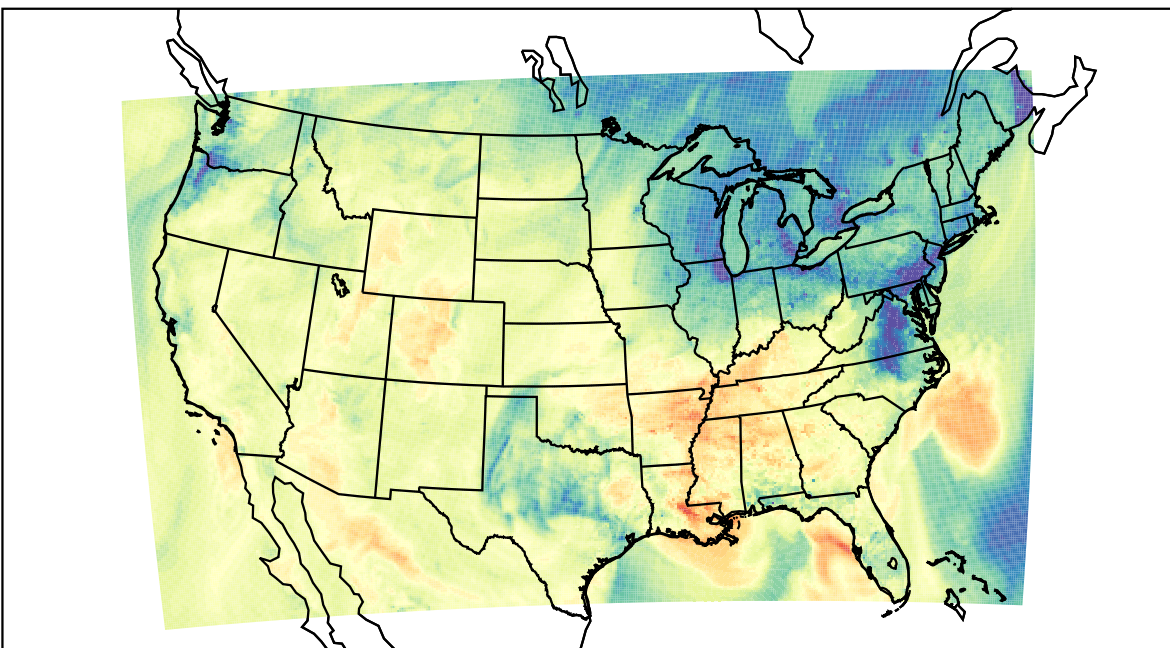
WRF (2022-10-28_21:00:00)



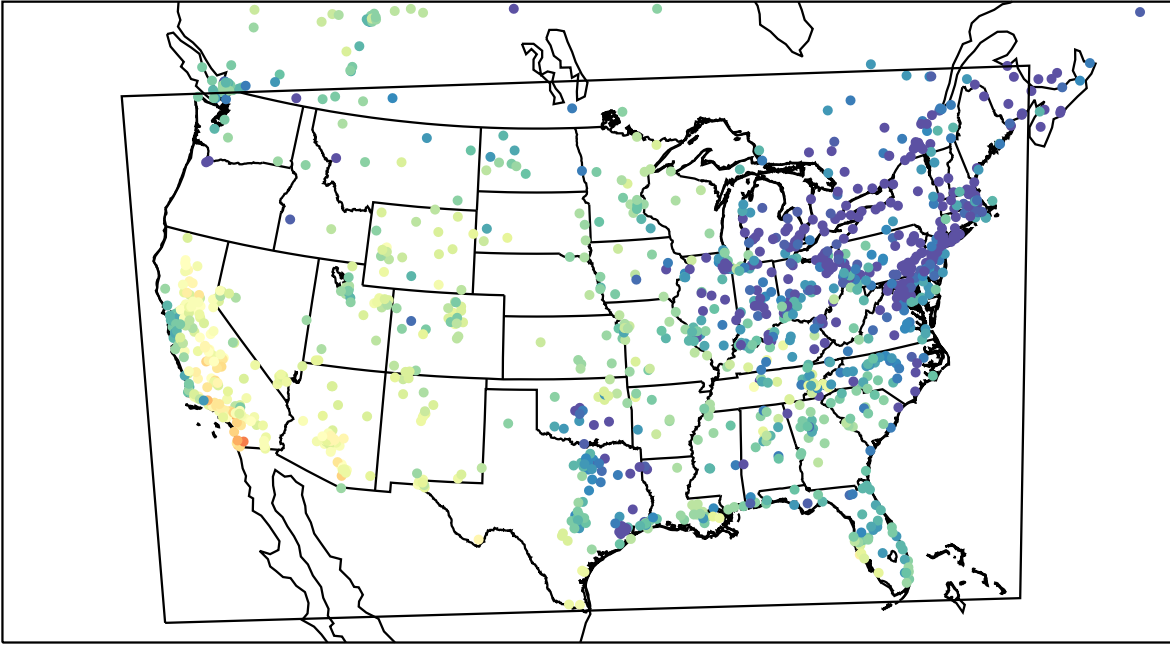
AirNOW (2022-10-28_22:00:00)



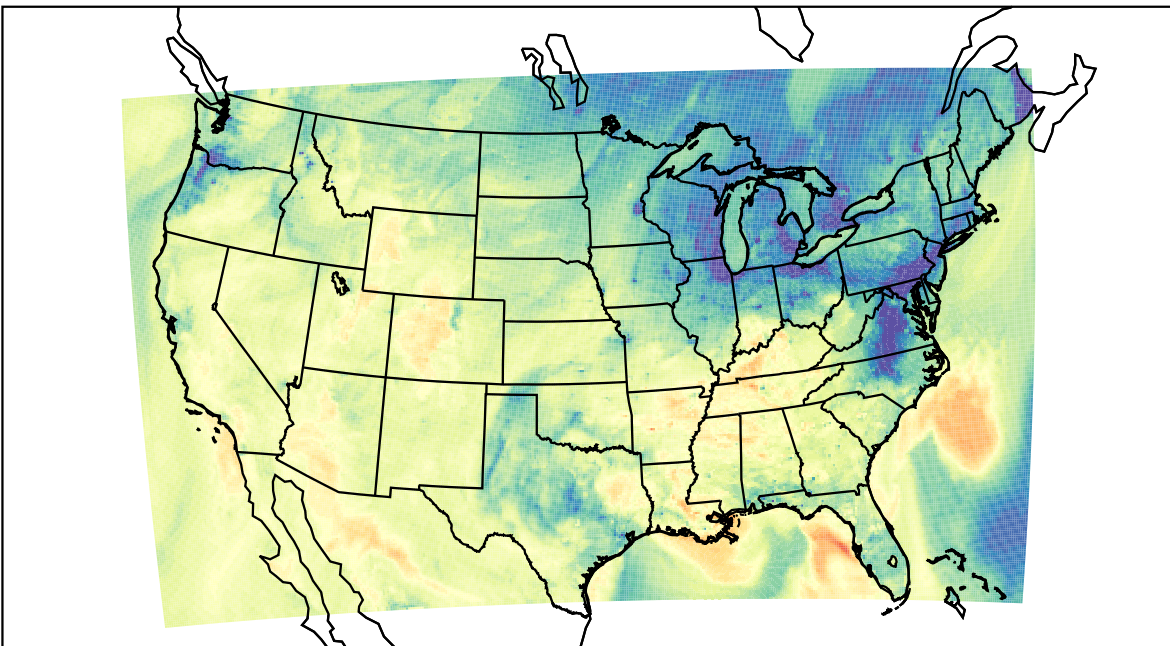
WRF (2022-10-28_22:00:00)



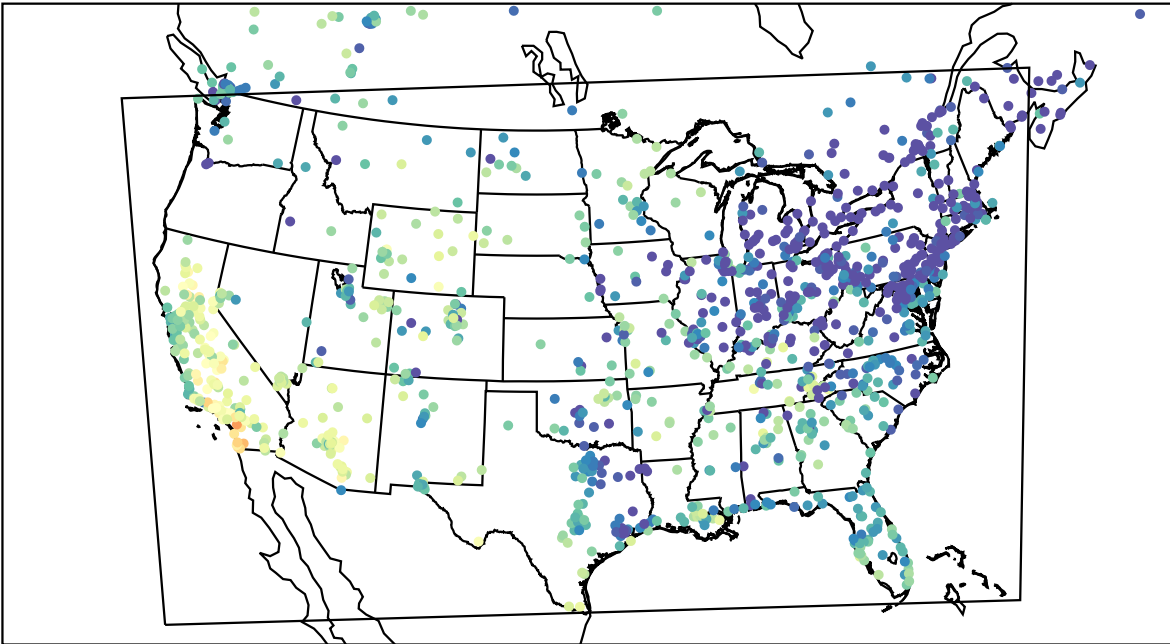
AirNOW (2022-10-28_23:00:00)



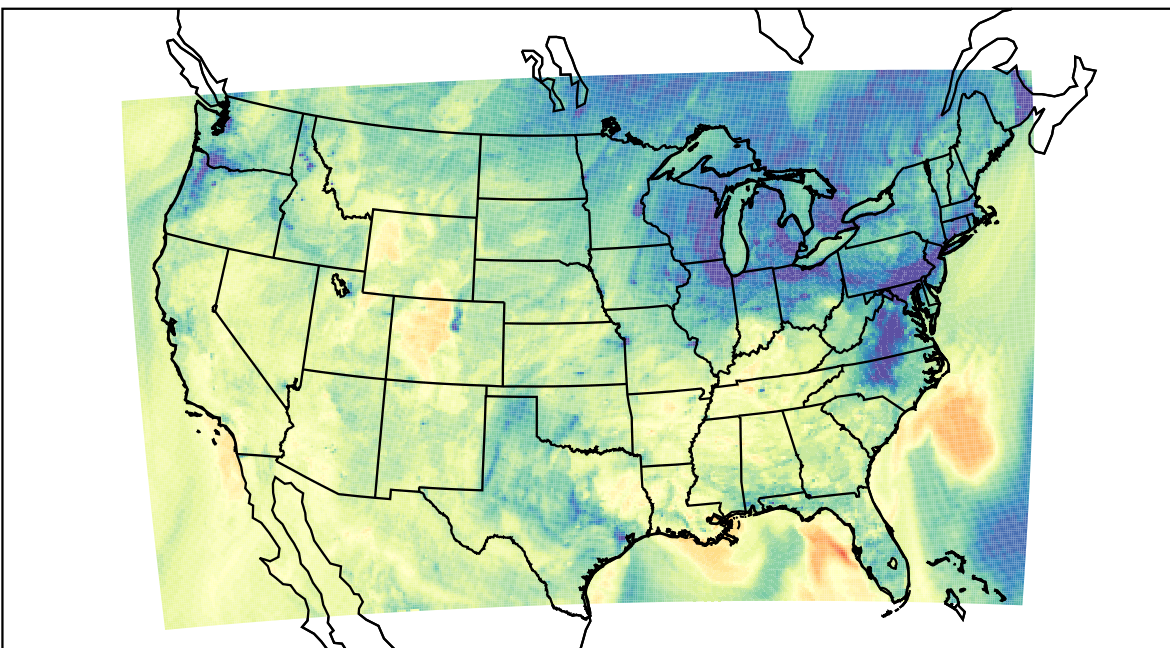
WRF (2022-10-28_23:00:00)



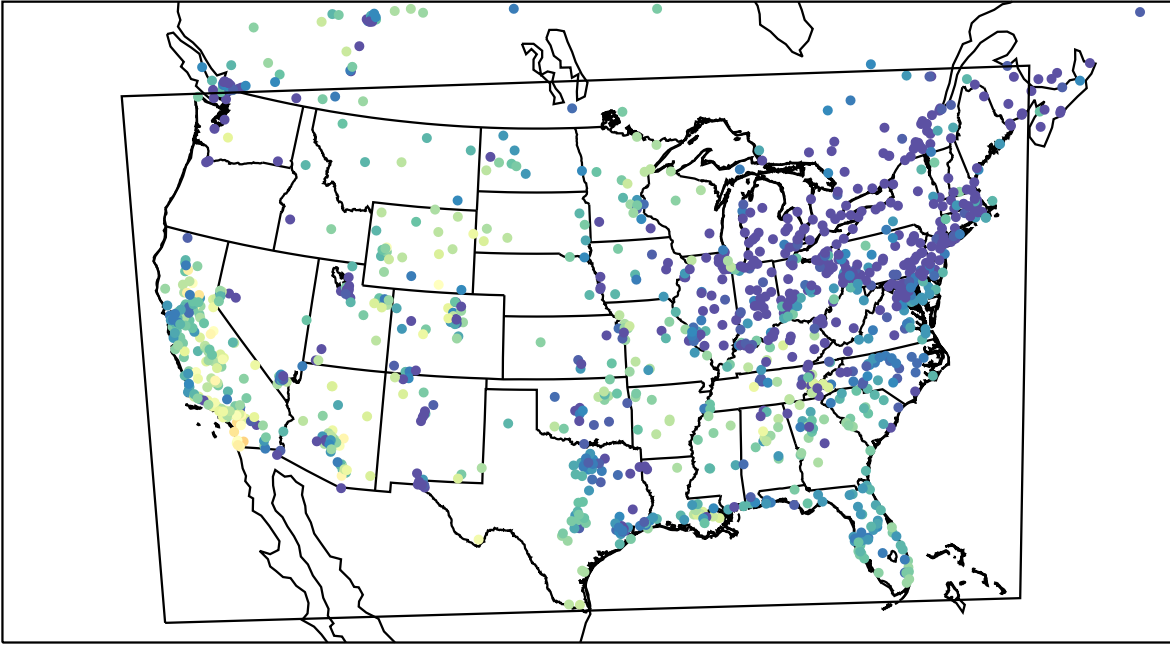
AirNOW (2022-10-29_00:00:00)



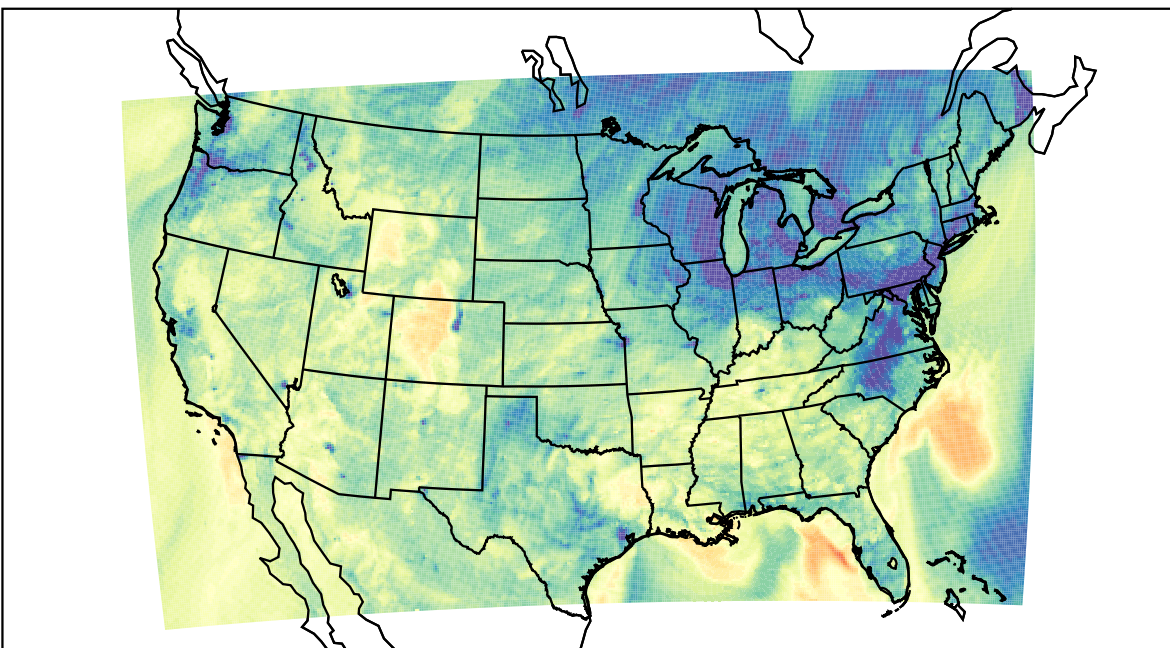
WRF (2022-10-29_00:00:00)



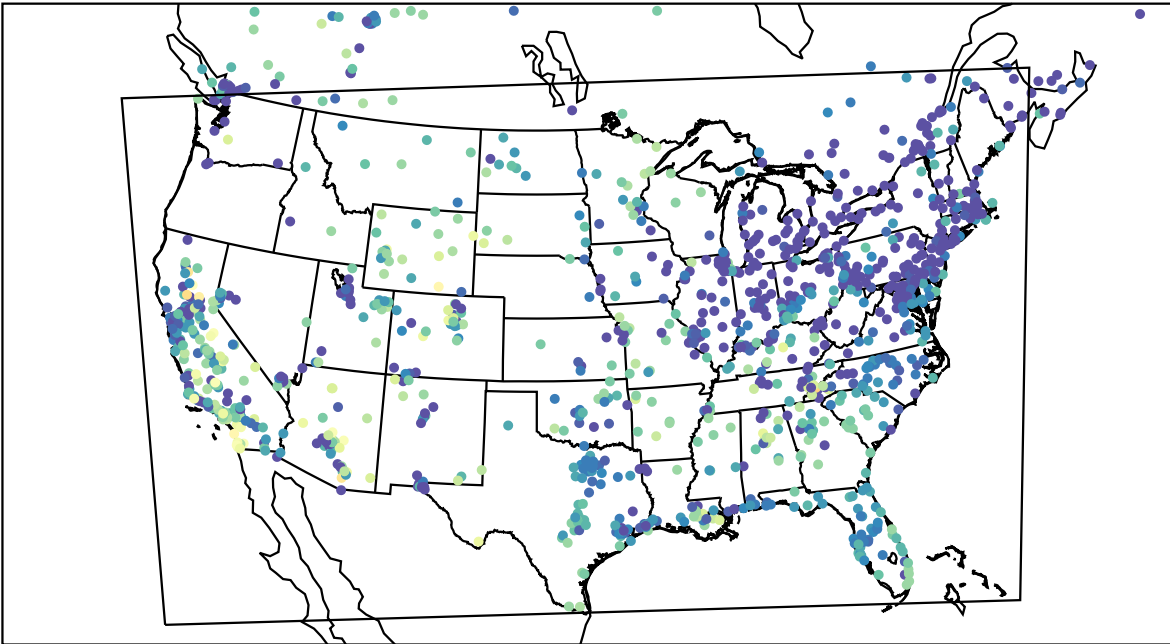
AirNOW (2022-10-29_01:00:00)



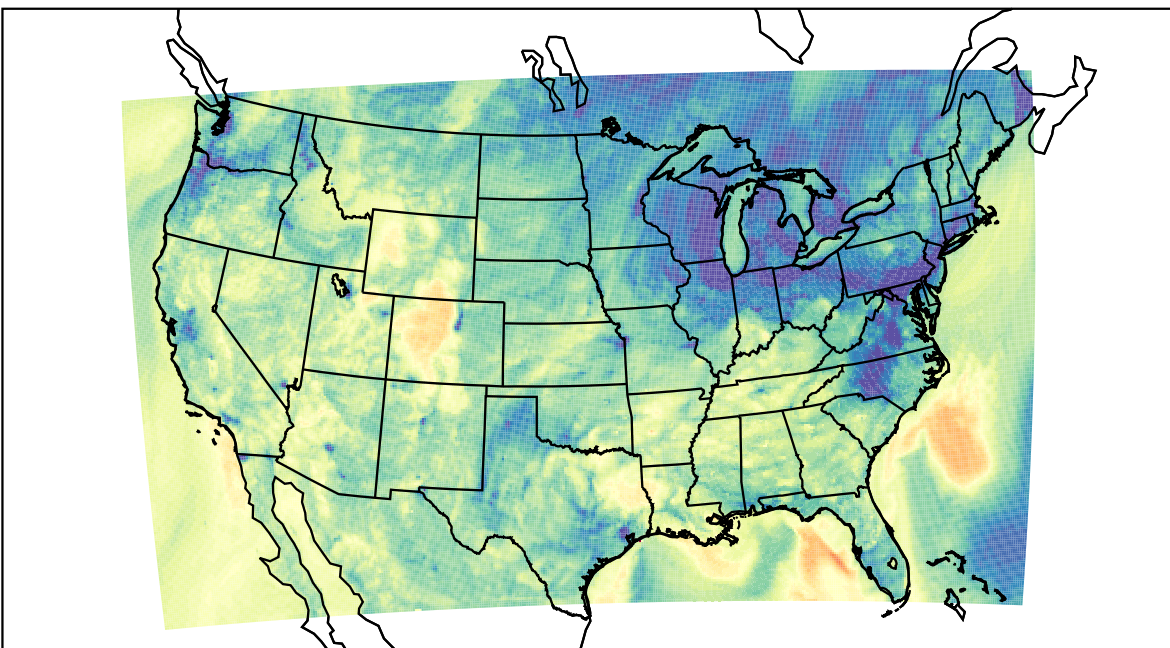
WRF (2022-10-29_01:00:00)



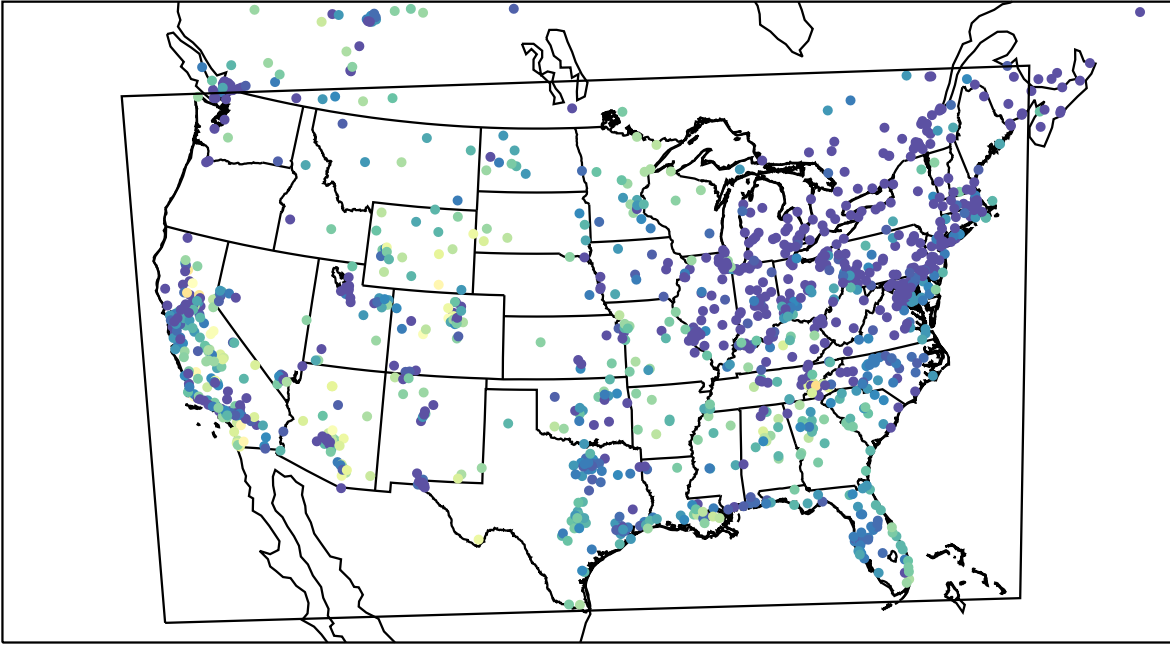
AirNOW (2022-10-29_02:00:00)



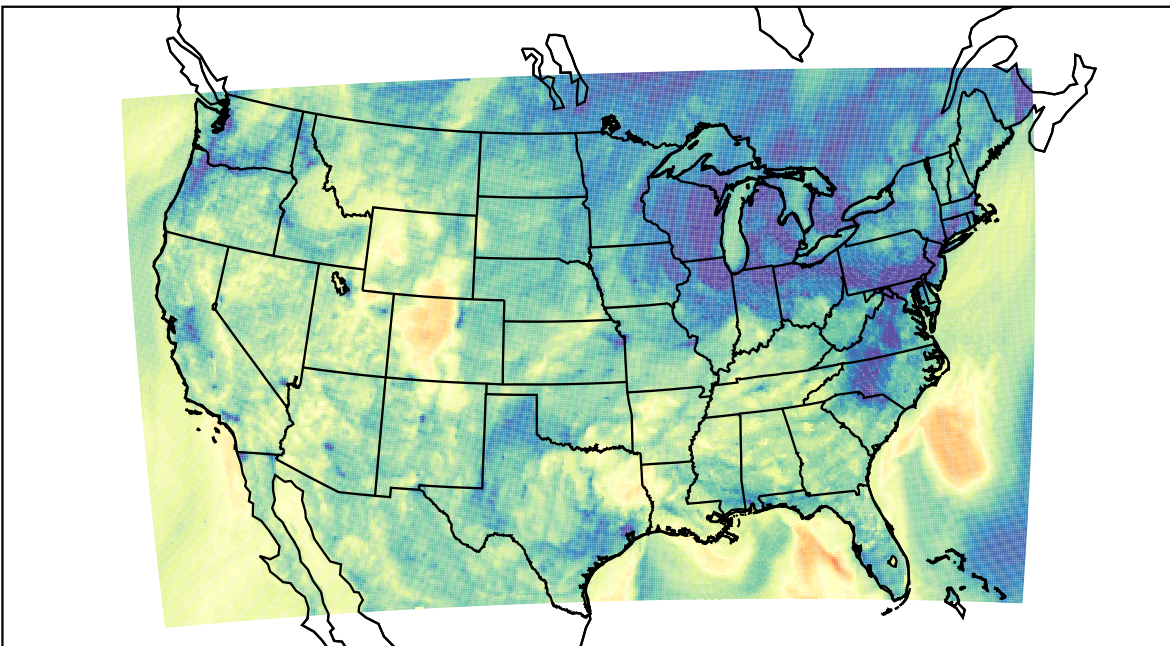
WRF (2022-10-29_02:00:00)



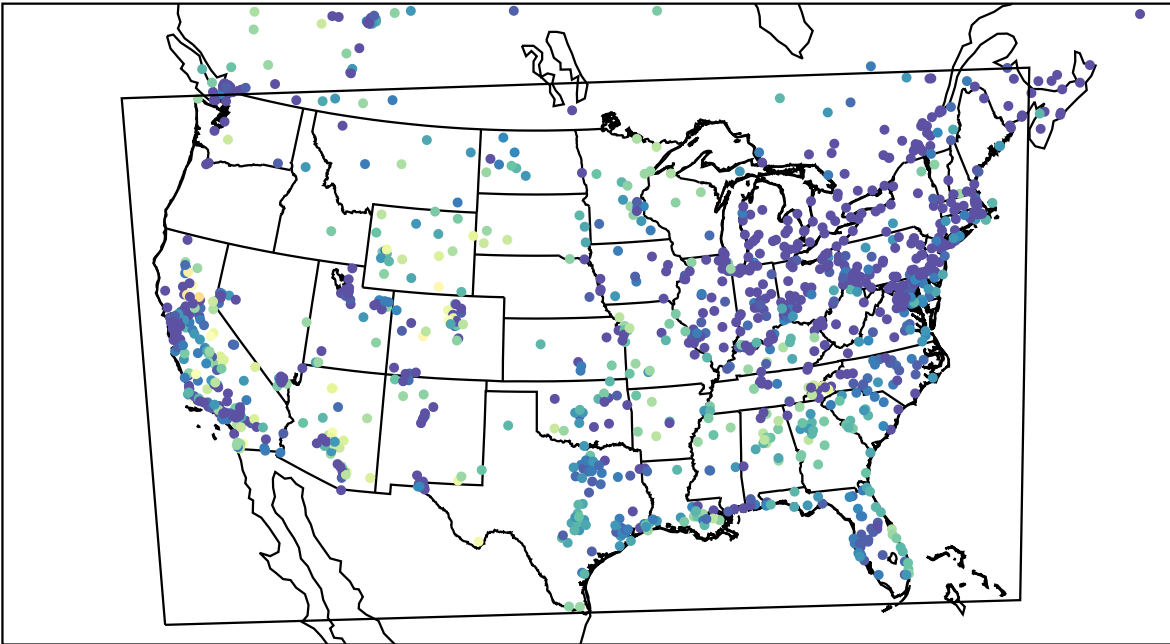
AirNOW (2022-10-29_03:00:00)



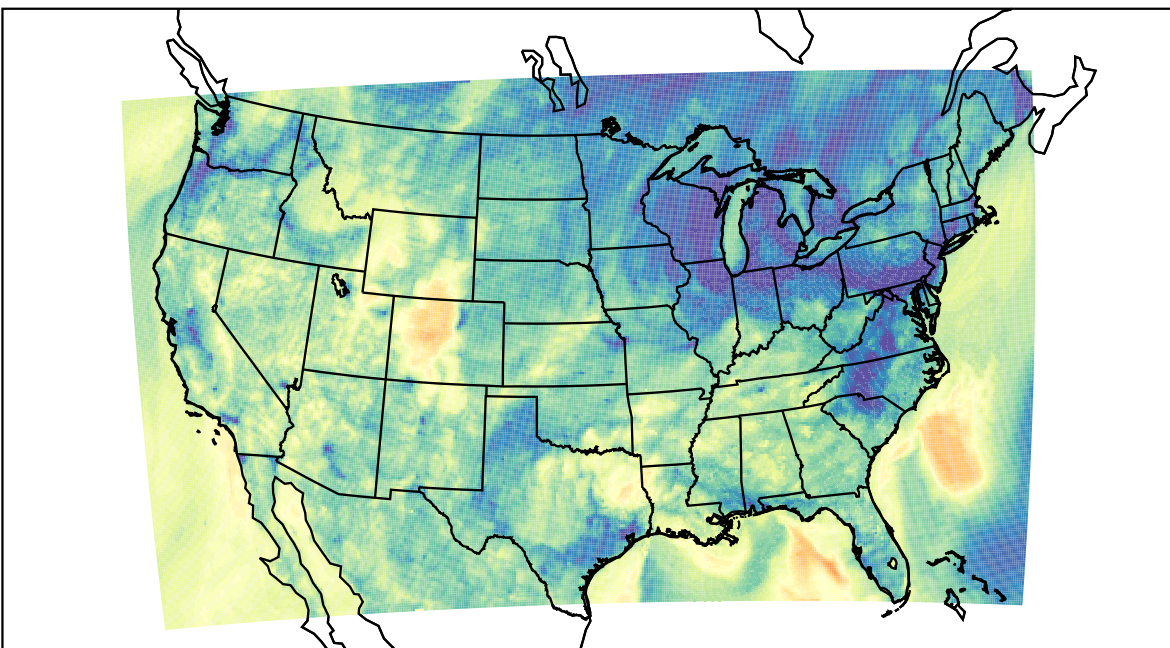
WRF (2022-10-29_03:00:00)



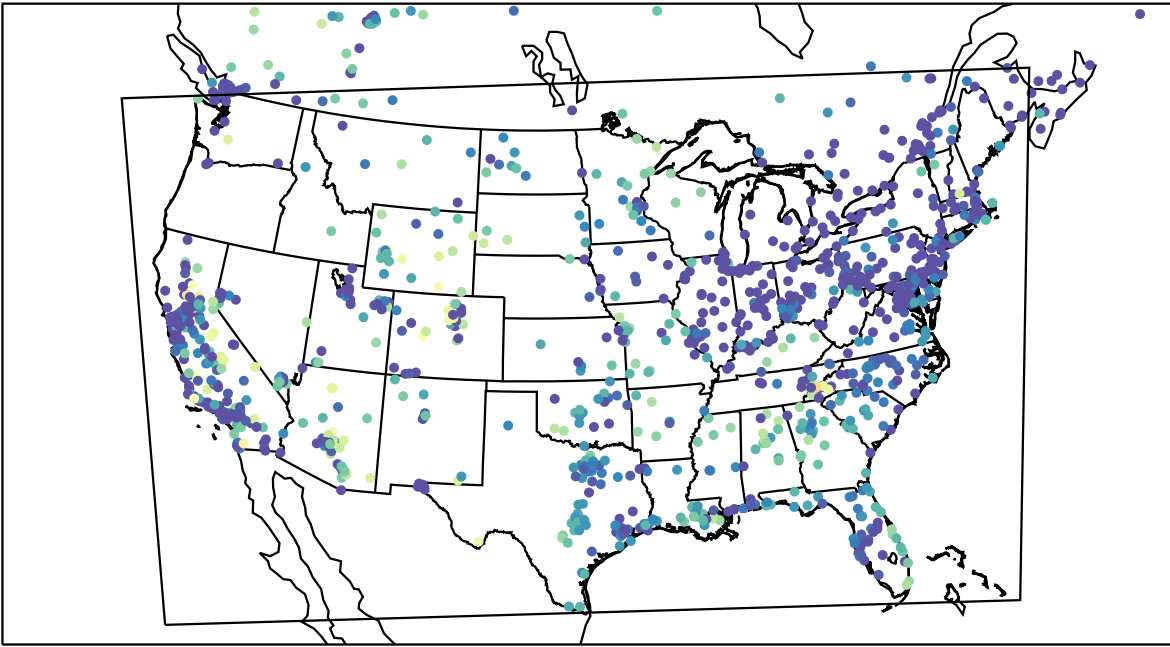
AirNOW (2022-10-29_04:00:00)



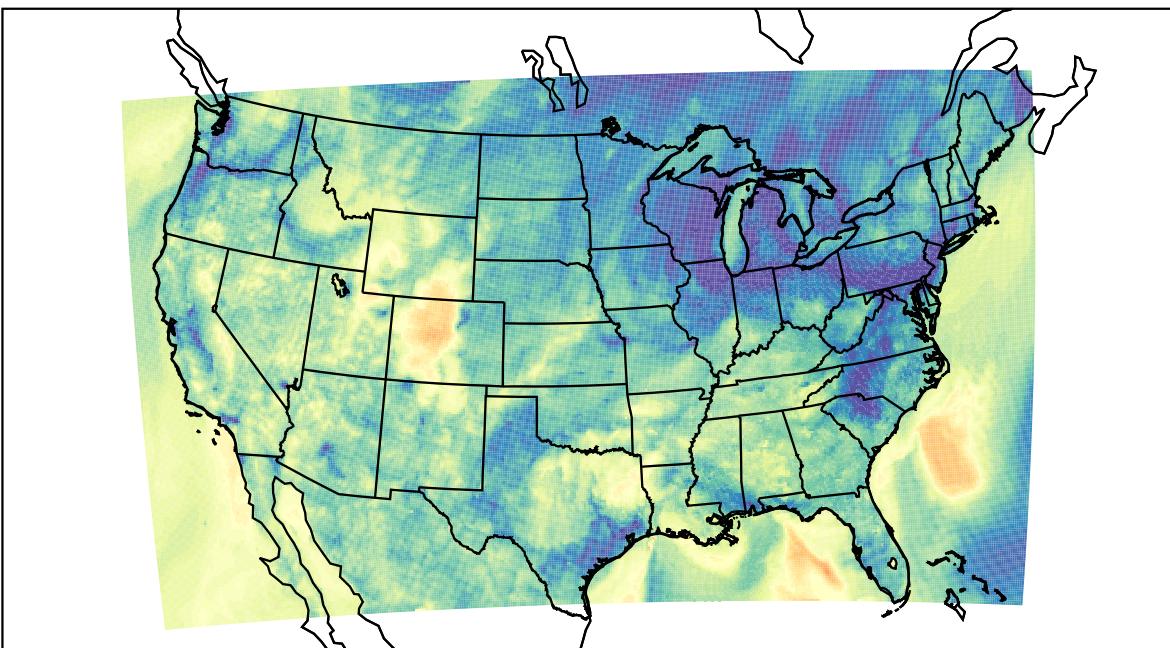
WRF (2022-10-29_04:00:00)



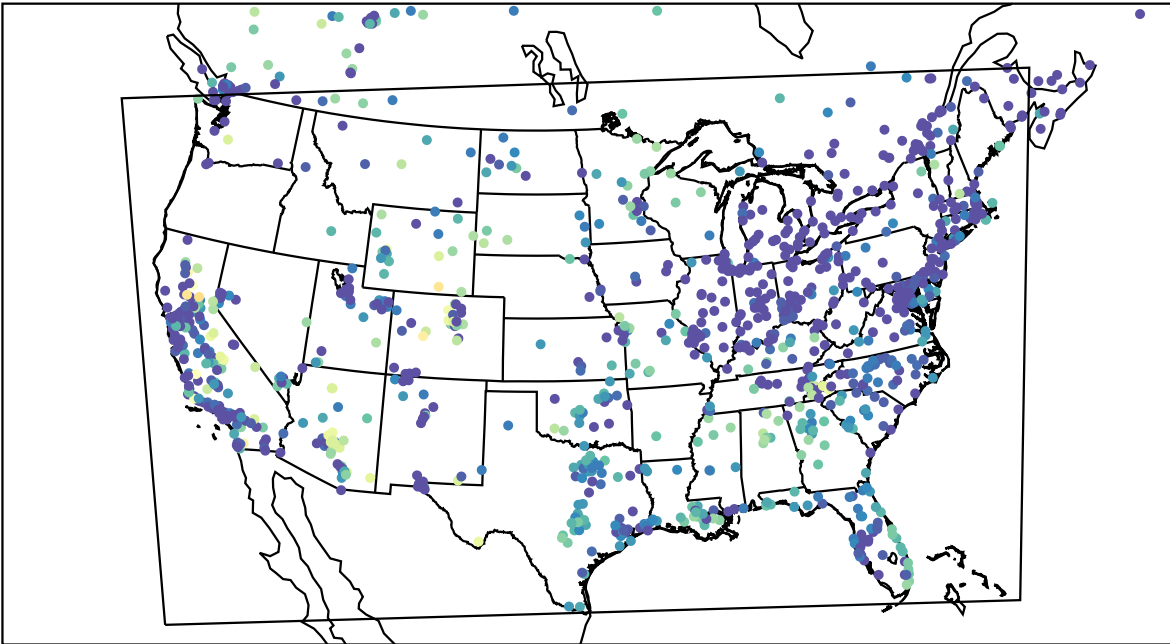
AirNOW (2022-10-29_05:00:00)



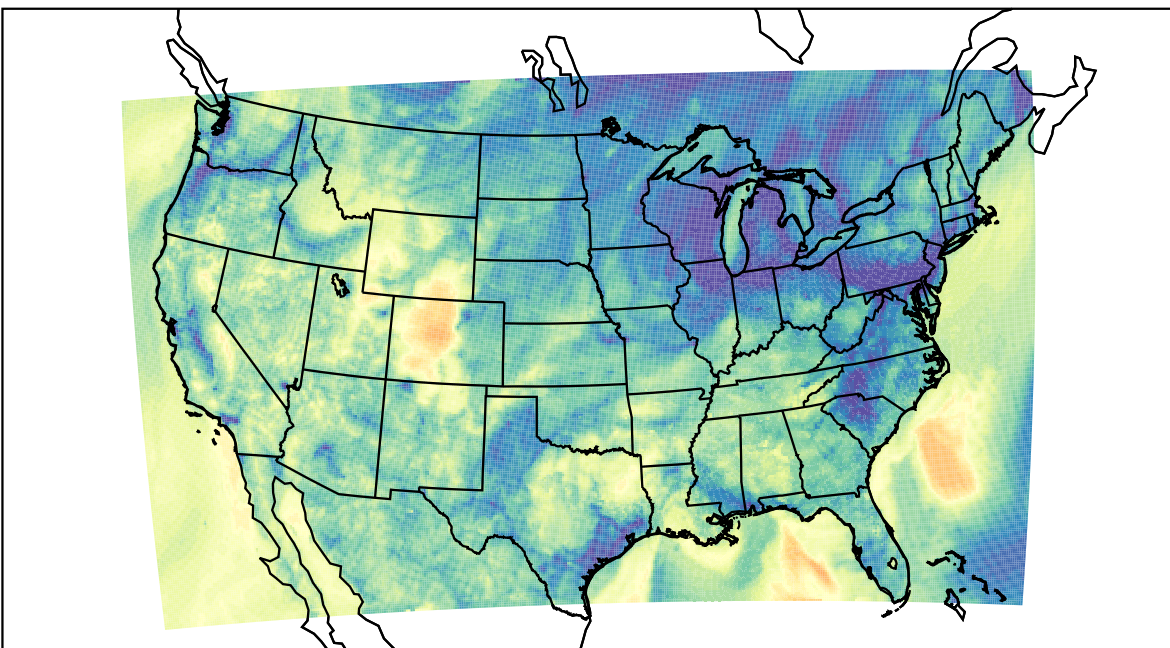
WRF (2022-10-29_05:00:00)



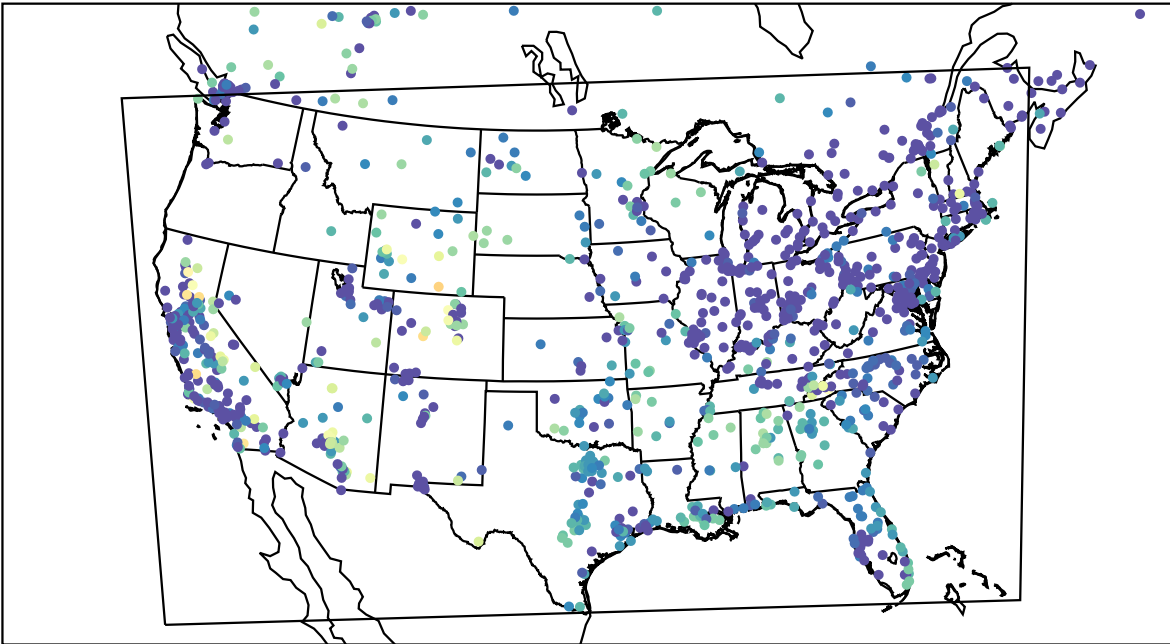
AirNOW (2022-10-29_06:00:00)



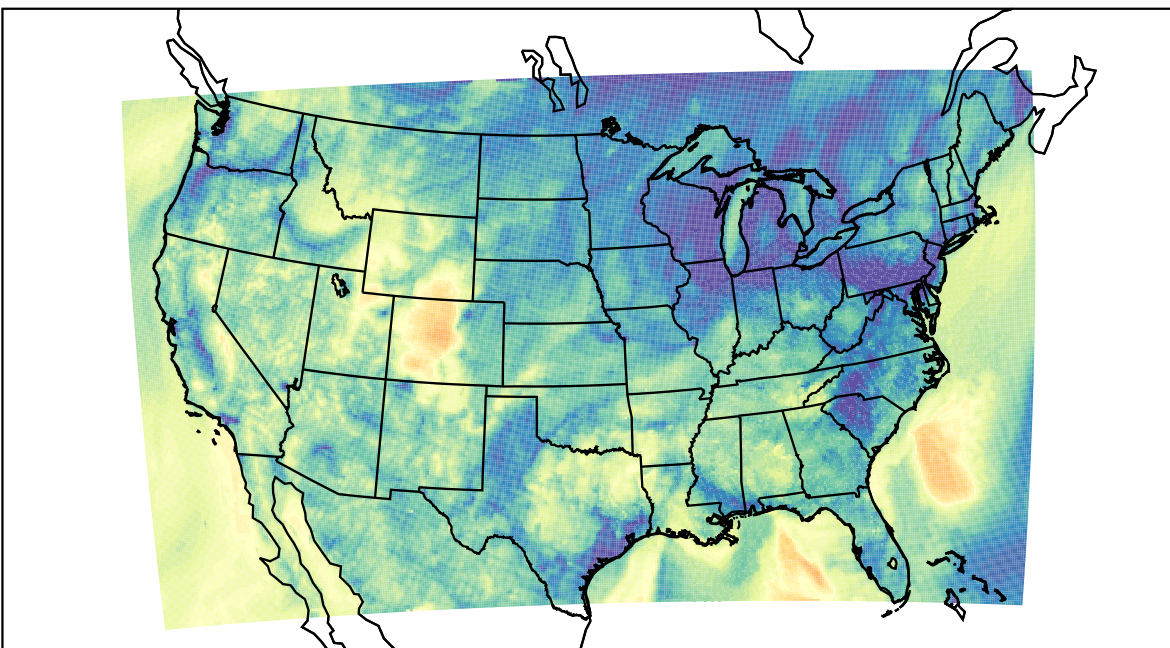
WRF (2022-10-29_06:00:00)



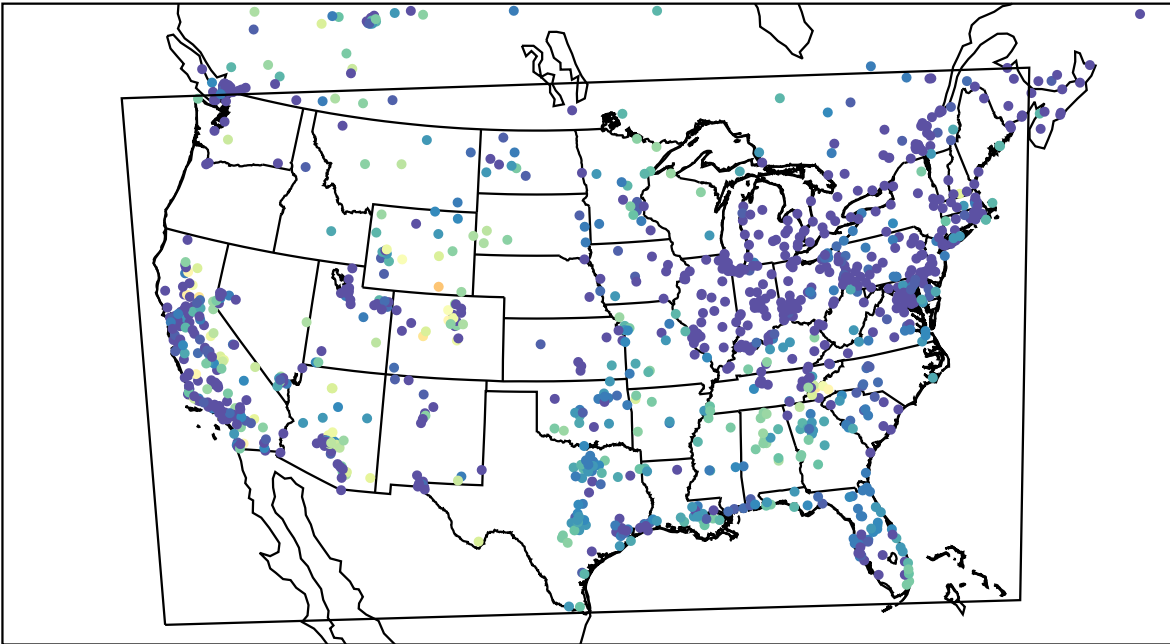
AirNOW (2022-10-29_07:00:00)



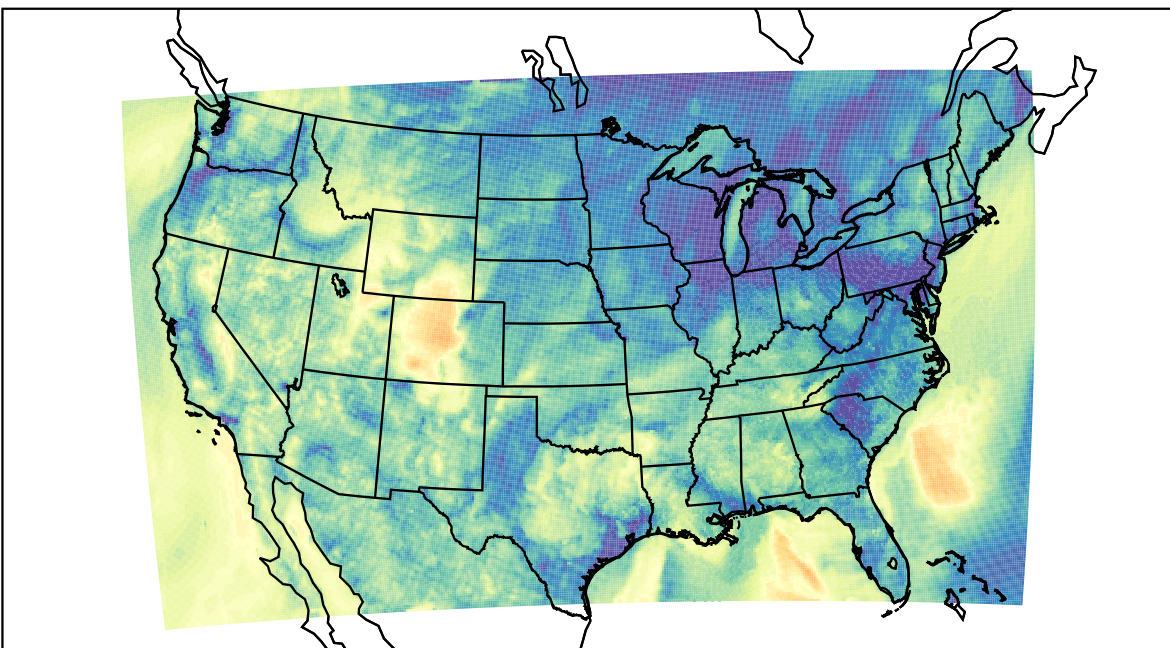
WRF (2022-10-29_07:00:00)



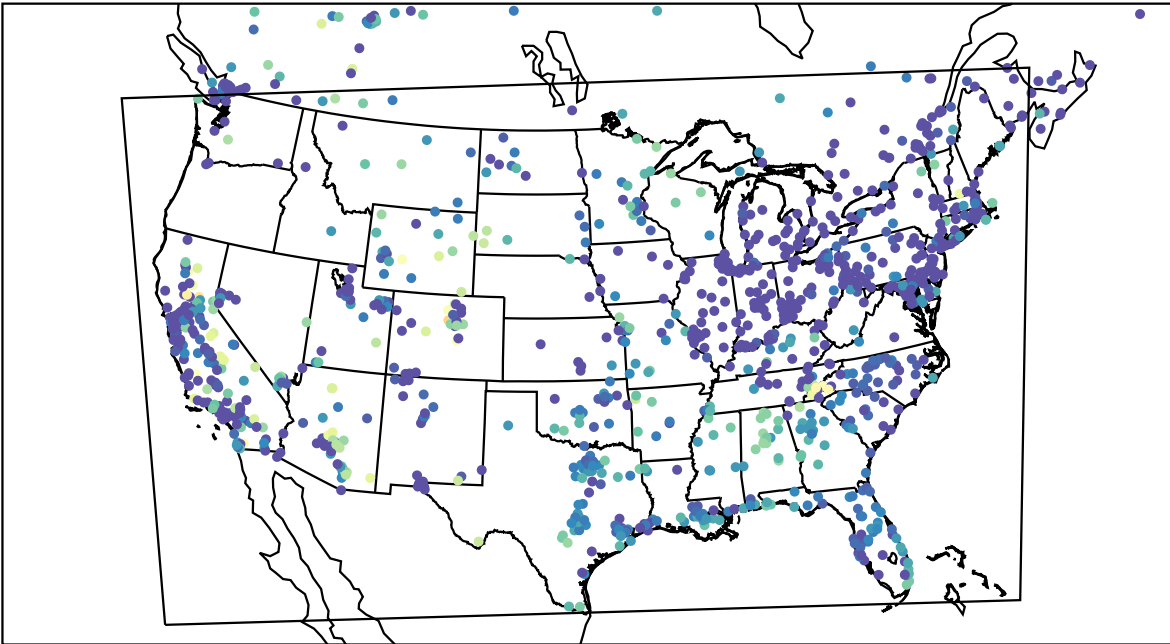
AirNOW (2022-10-29_08:00:00)



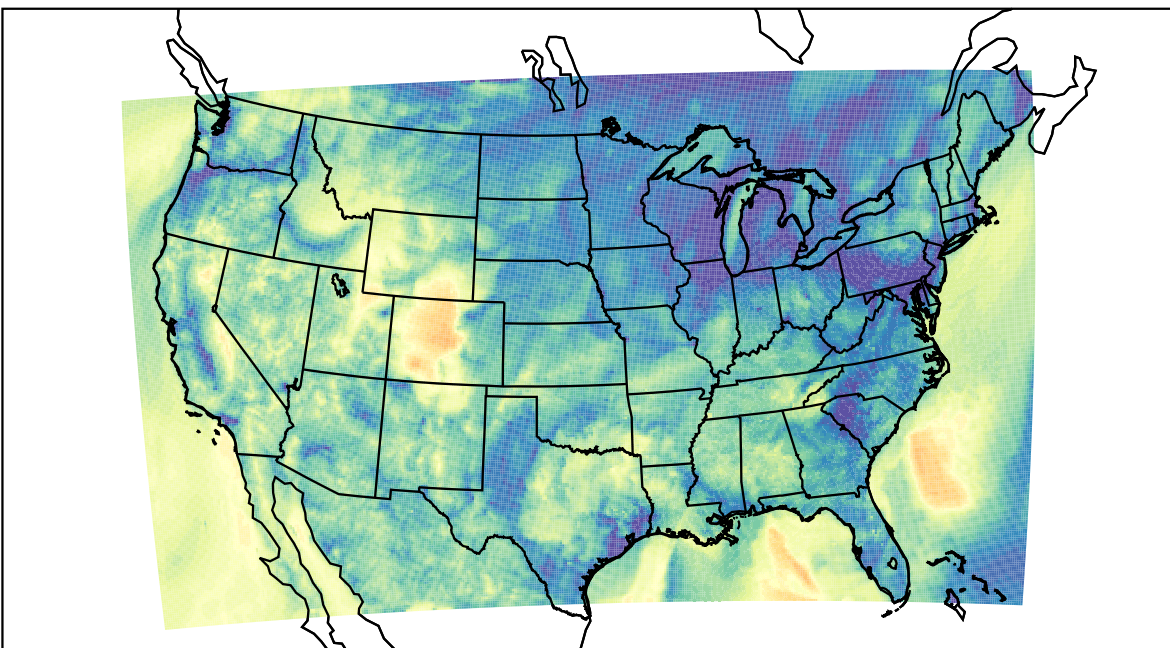
WRF (2022-10-29_08:00:00)



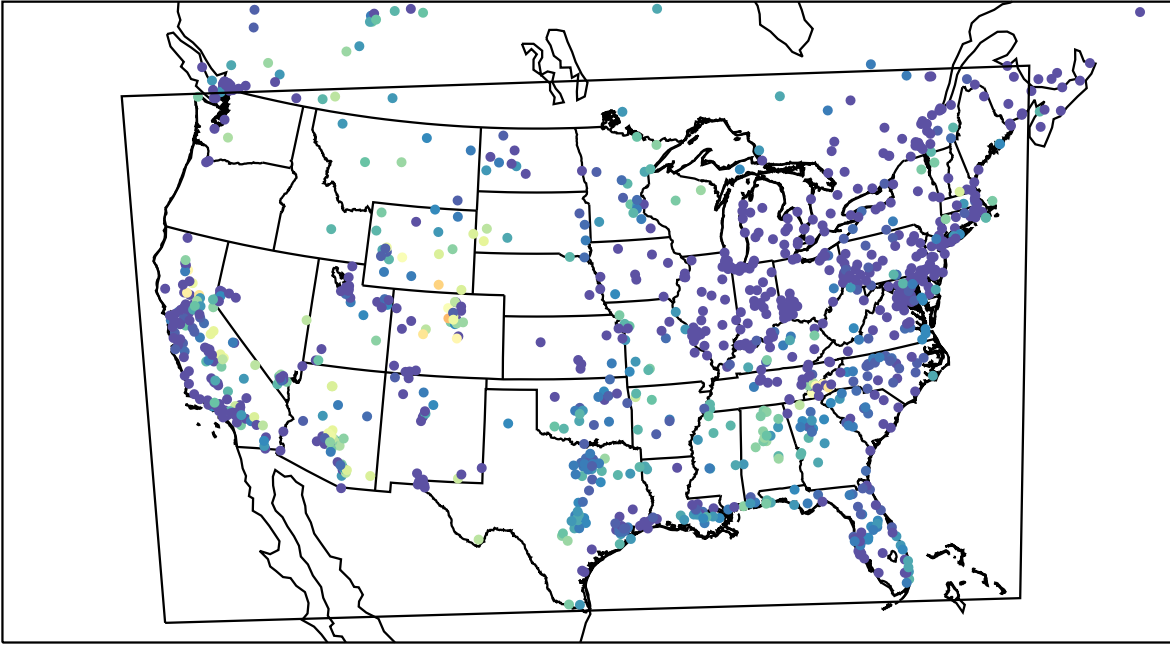
AirNOW (2022-10-29_09:00:00)



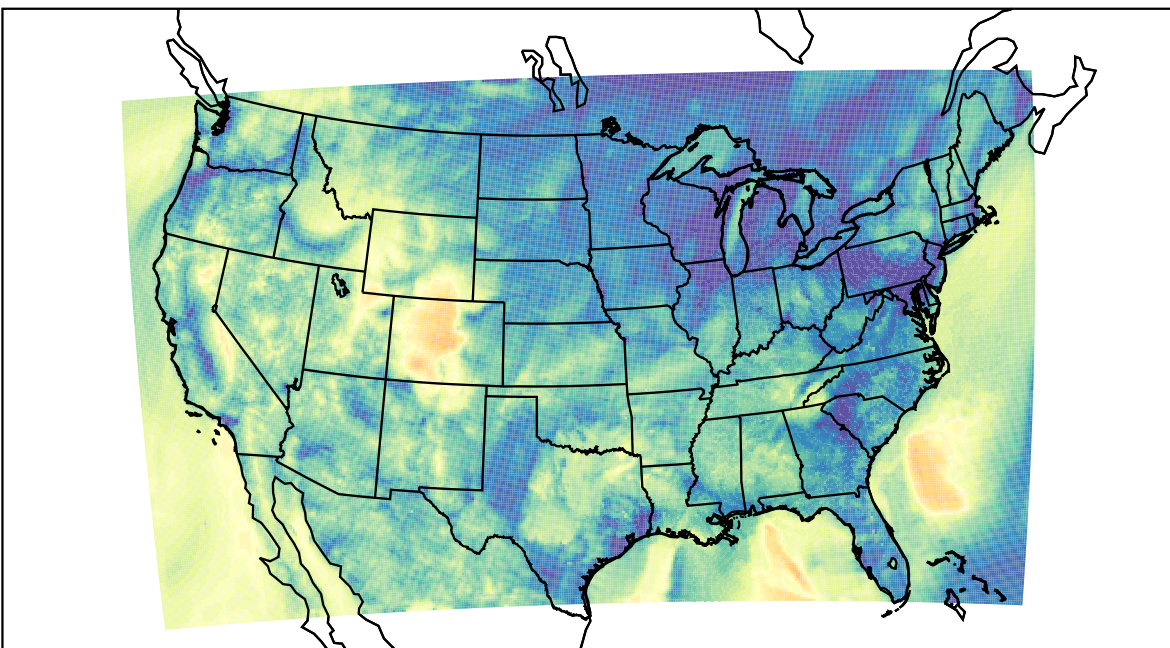
WRF (2022-10-29_09:00:00)



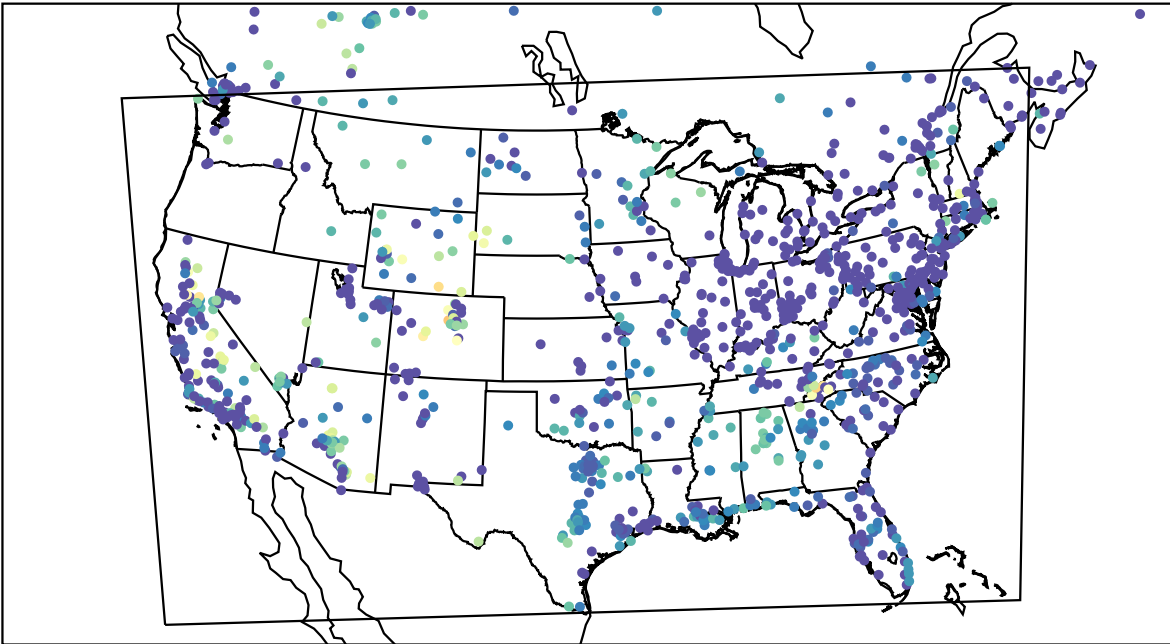
AirNOW (2022-10-29_10:00:00)



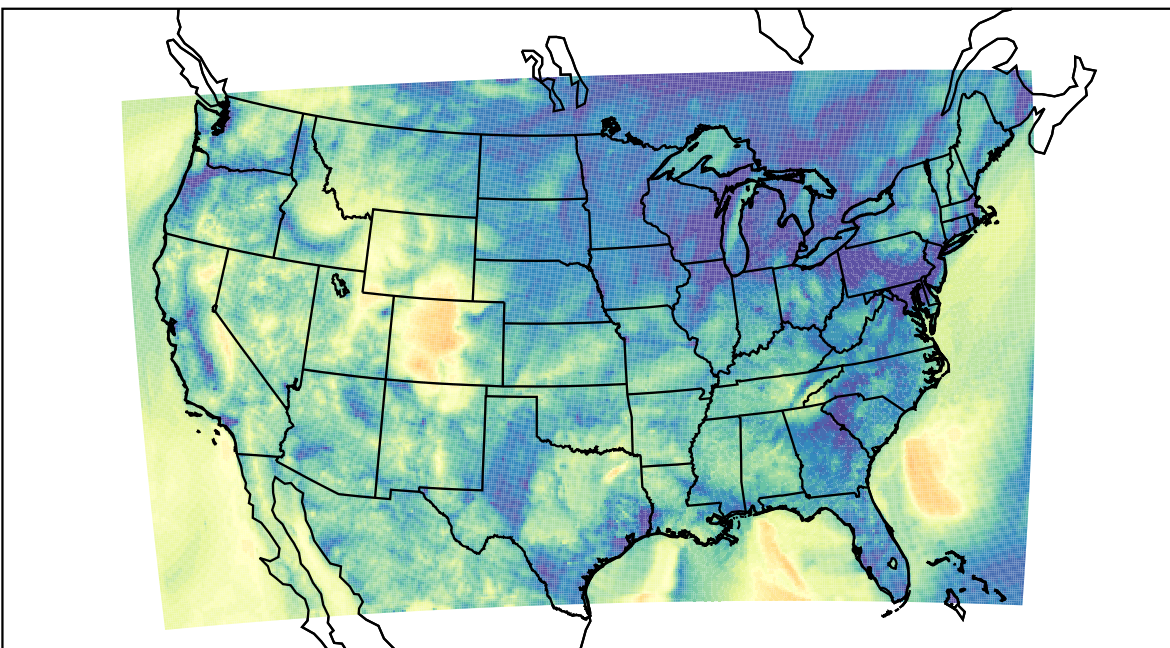
WRF (2022-10-29_10:00:00)



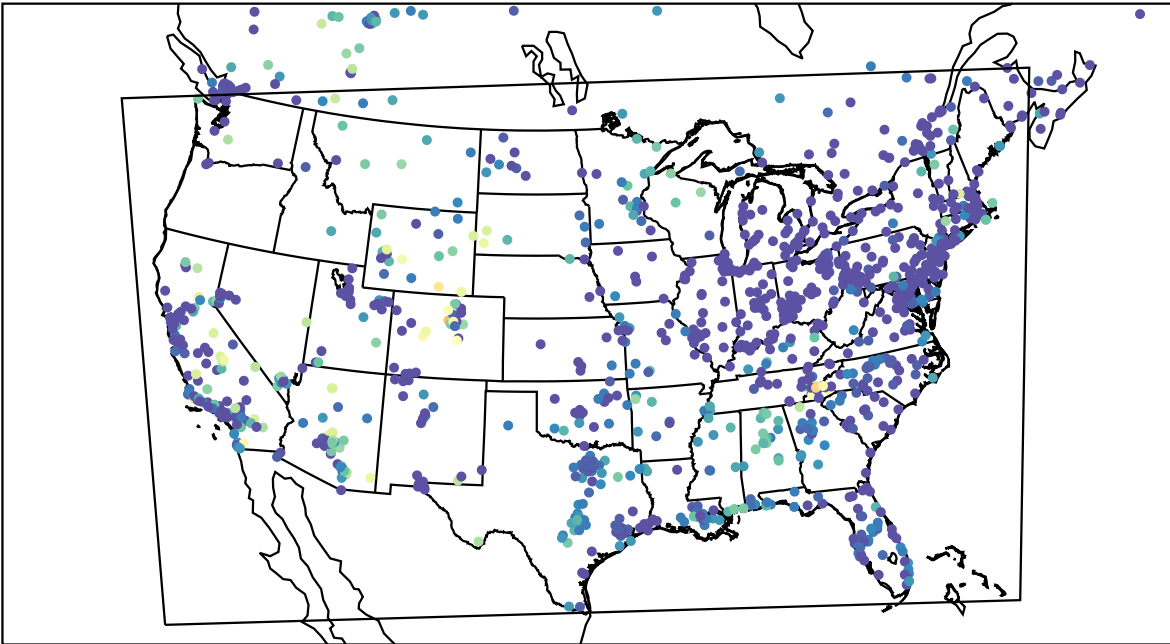
AirNOW (2022-10-29_11:00:00)



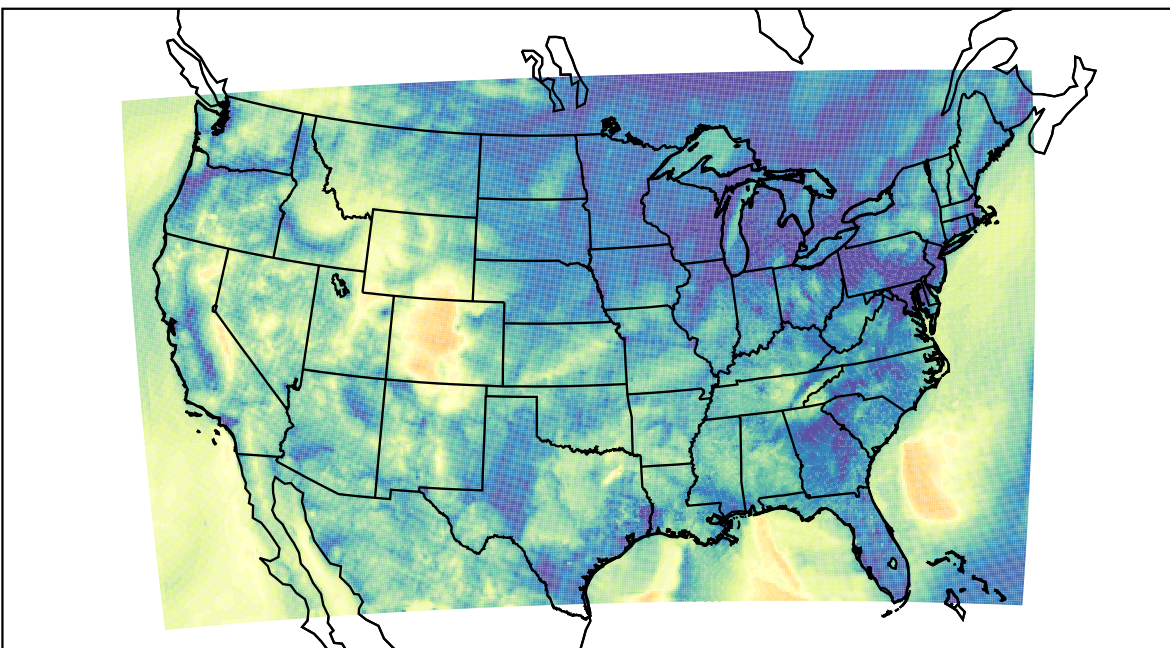
WRF (2022-10-29_11:00:00)



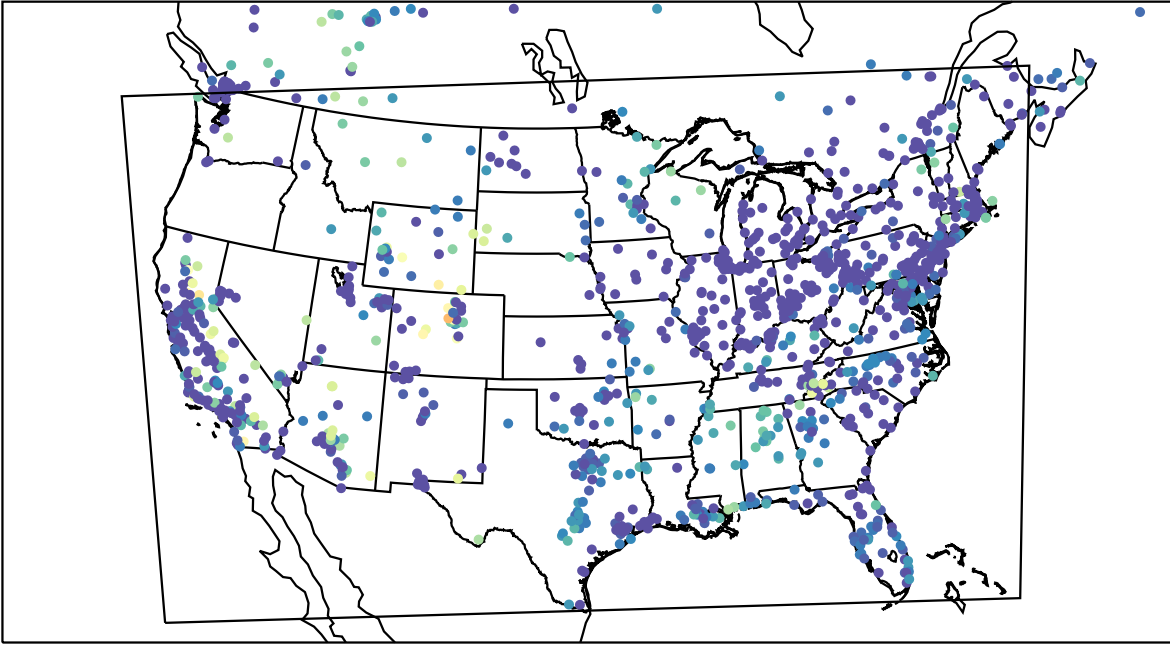
AirNOW (2022-10-29_12:00:00)



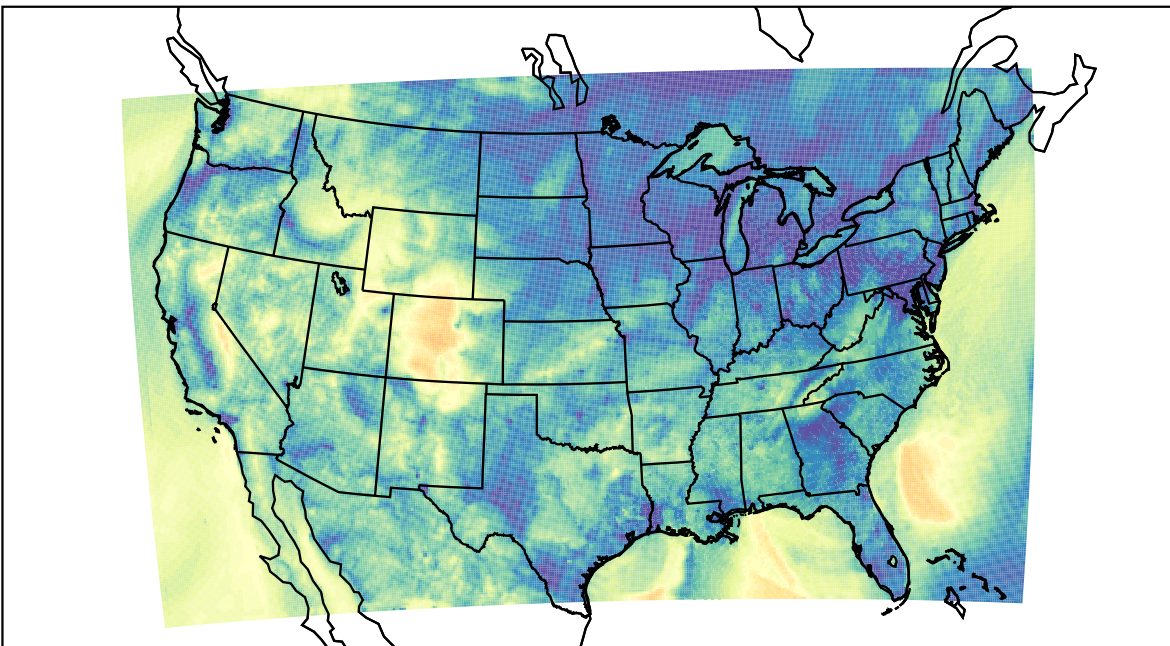
WRF (2022-10-29_12:00:00)



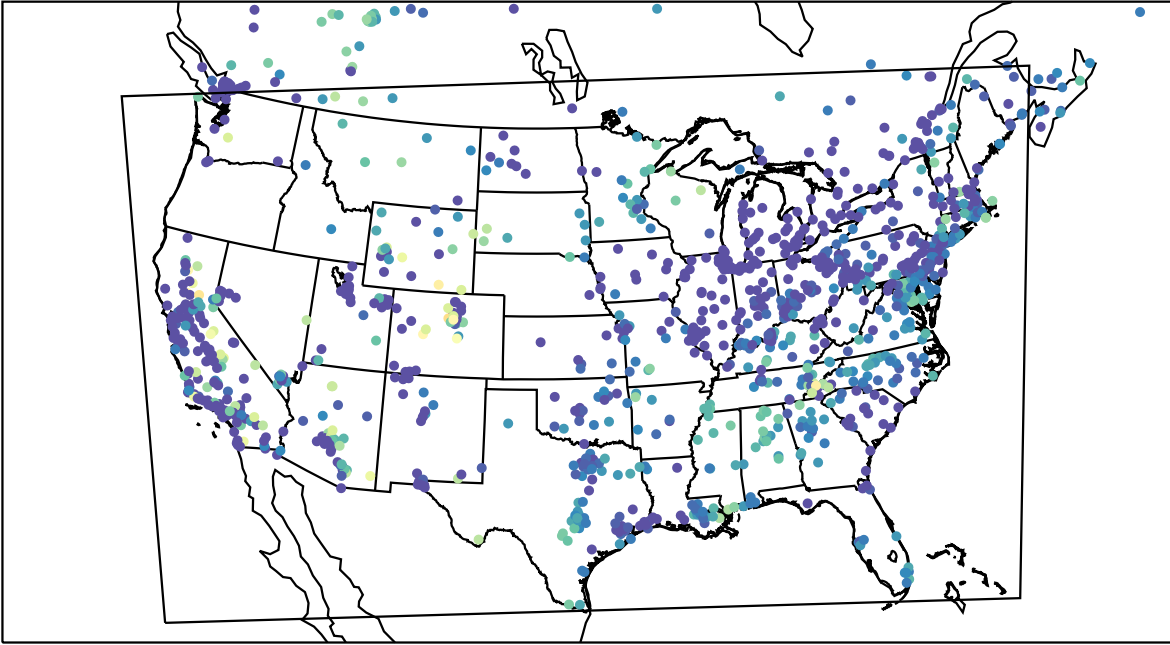
AirNOW (2022-10-29_13:00:00)



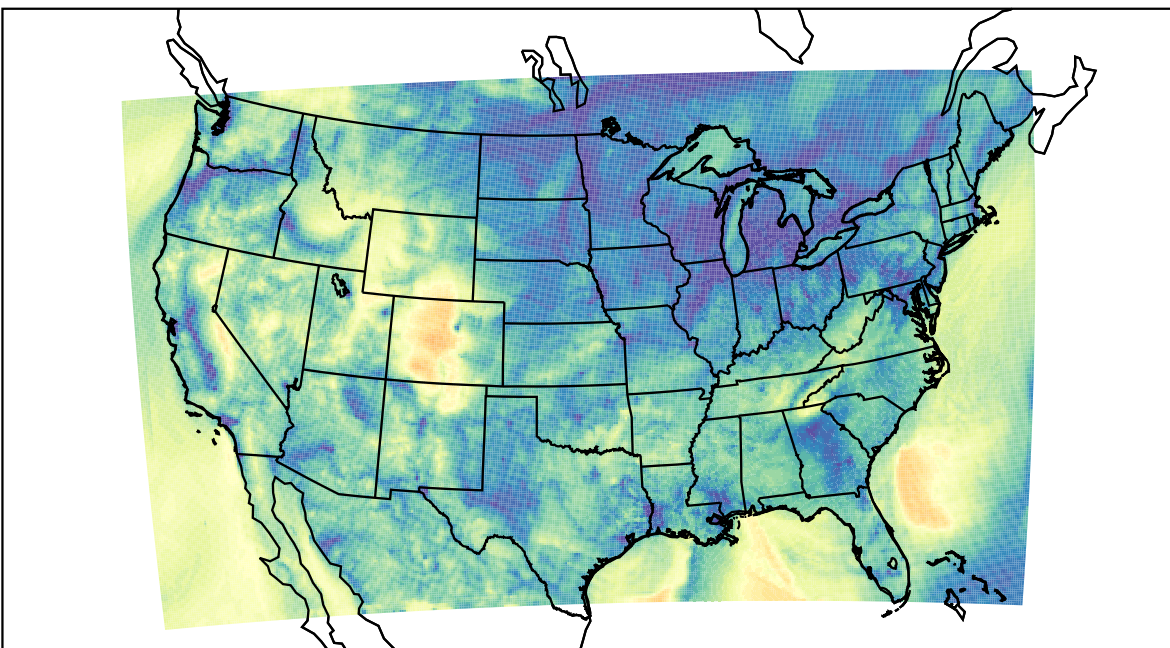
WRF (2022-10-29_13:00:00)



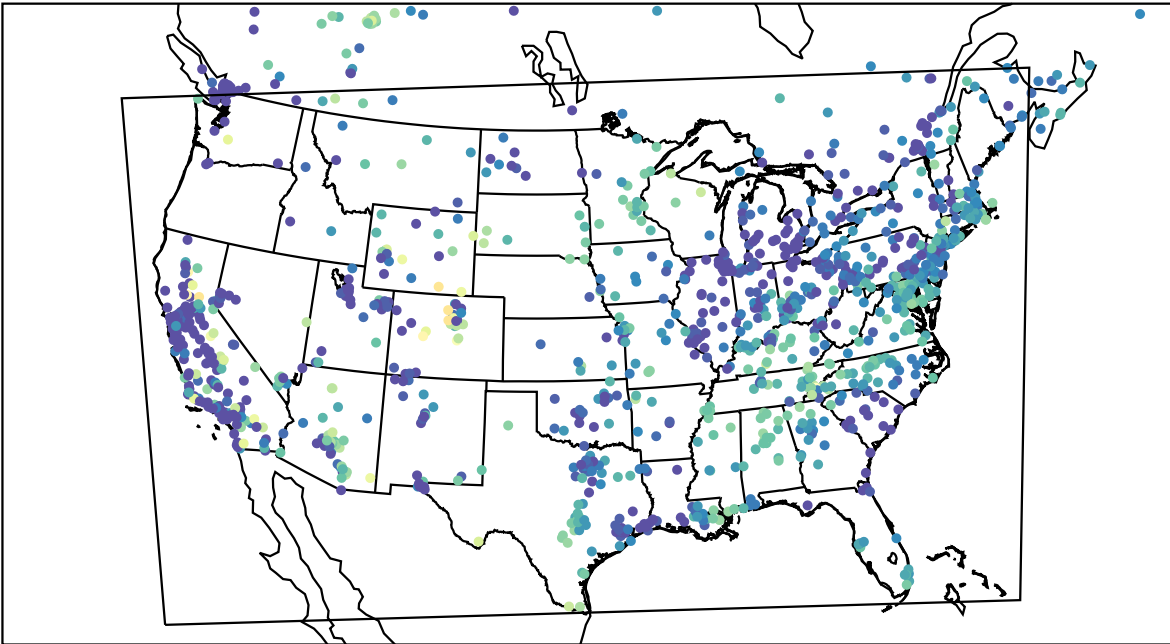
AirNOW (2022-10-29_14:00:00)



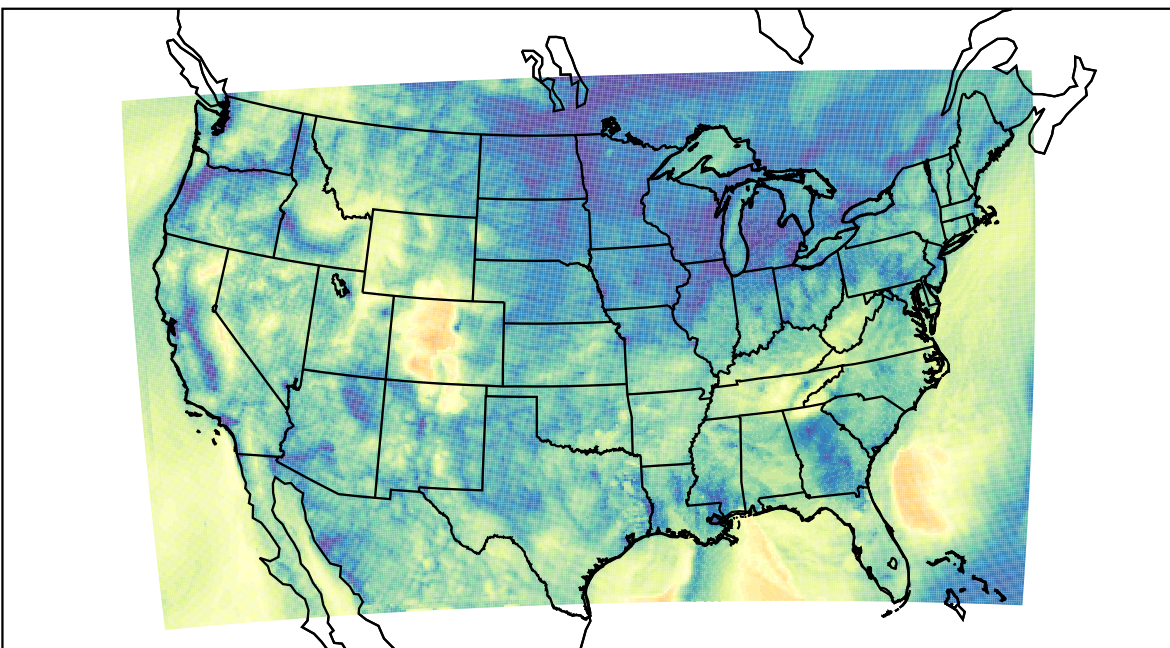
WRF (2022-10-29_14:00:00)



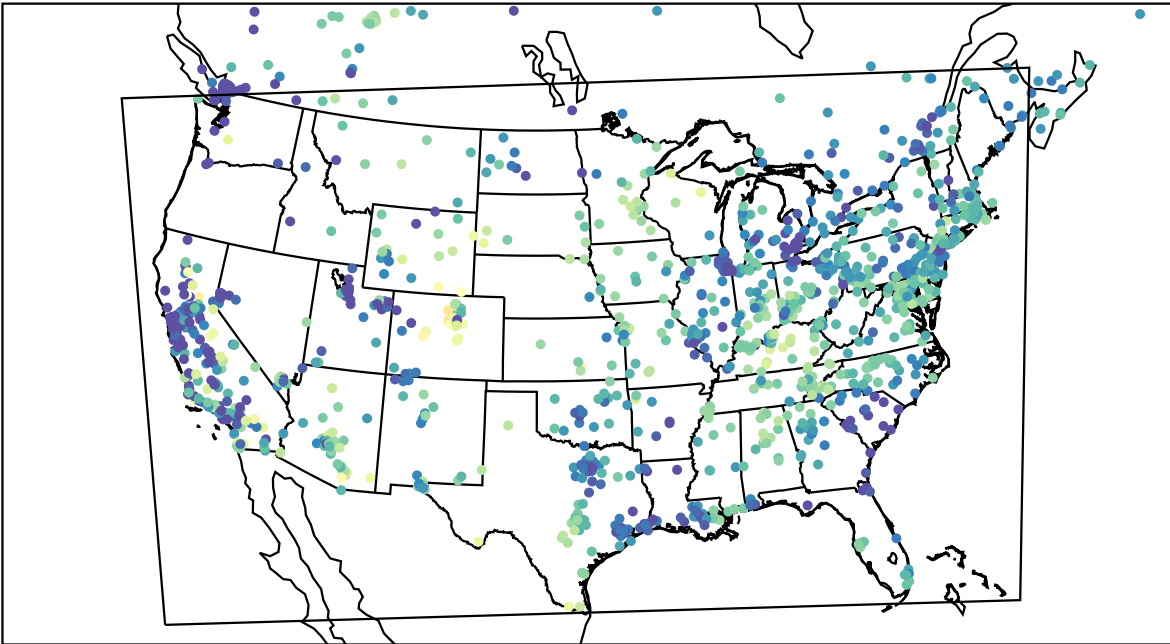
AirNOW (2022-10-29_15:00:00)



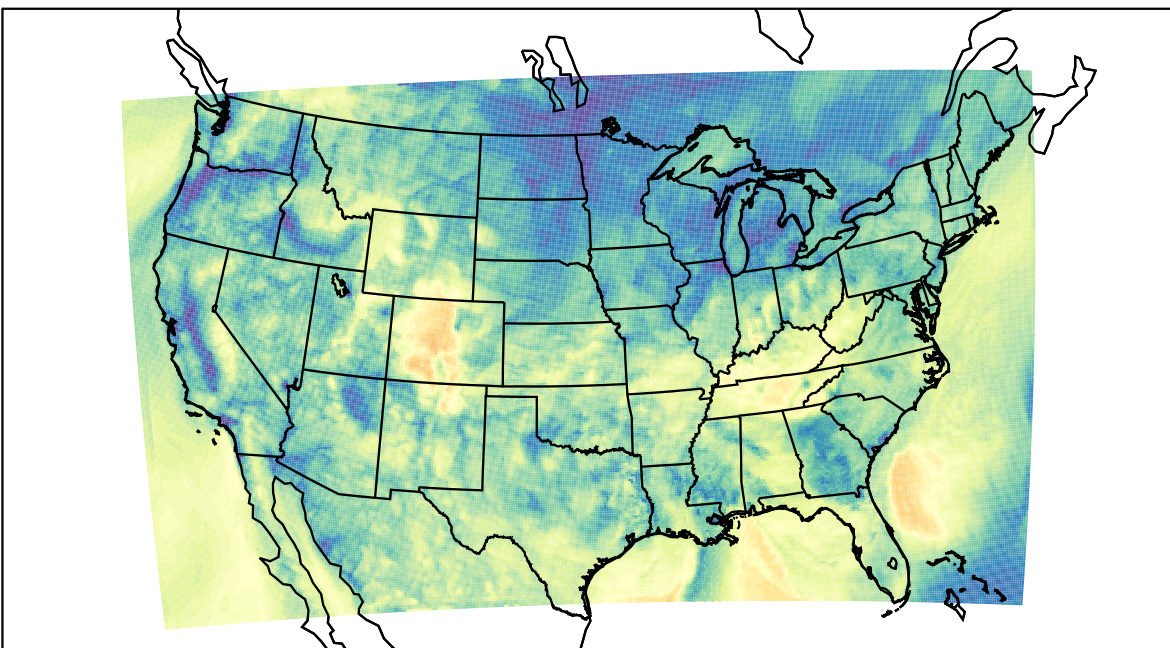
WRF (2022-10-29_15:00:00)



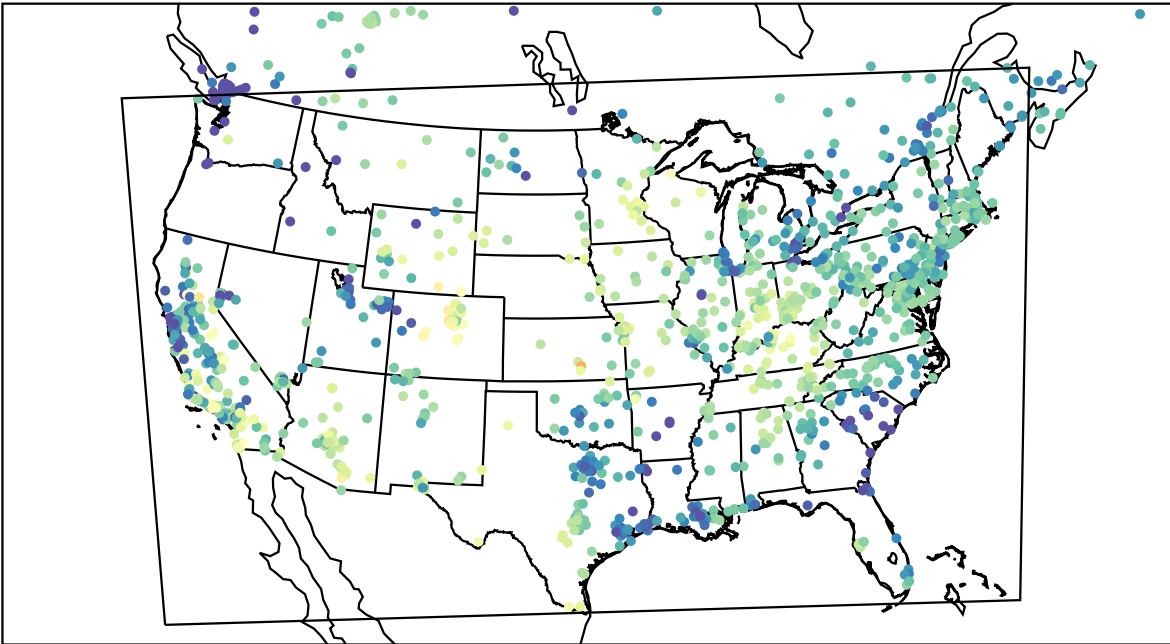
AirNOW (2022-10-29_16:00:00)



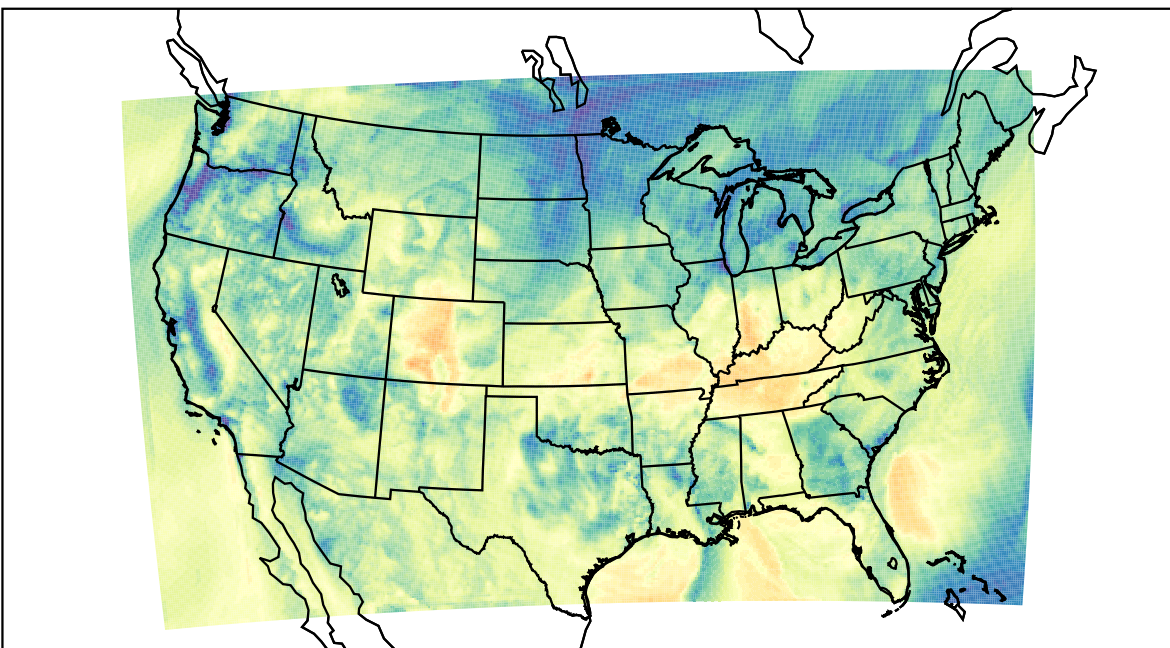
WRF (2022-10-29_16:00:00)



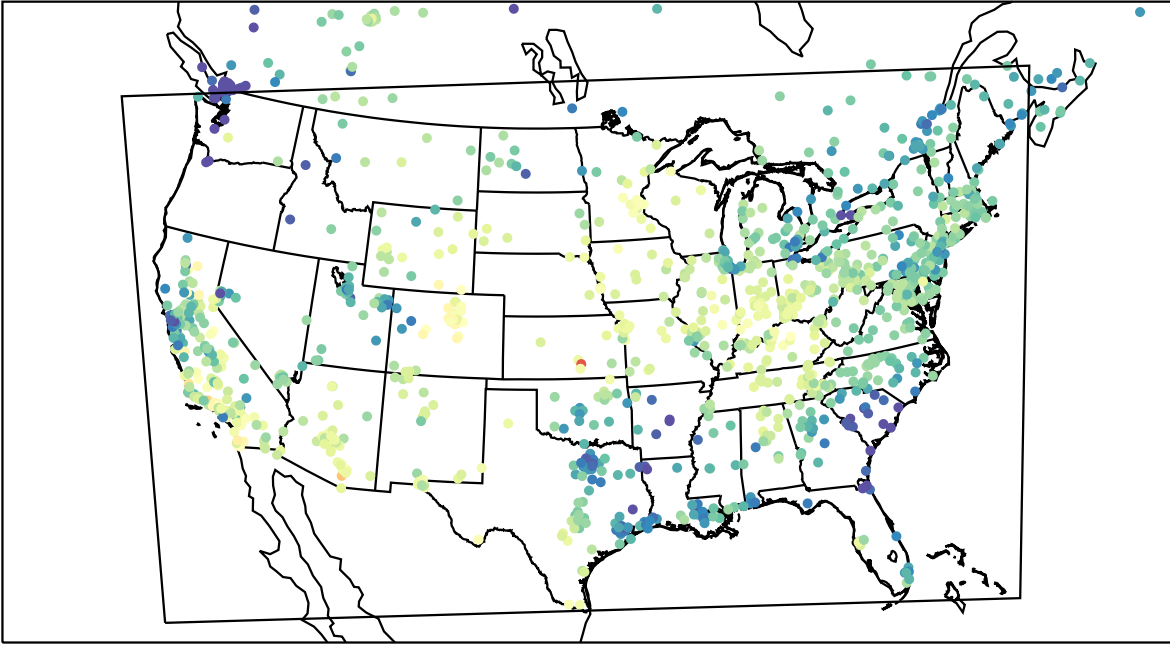
AirNOW (2022-10-29_17:00:00)



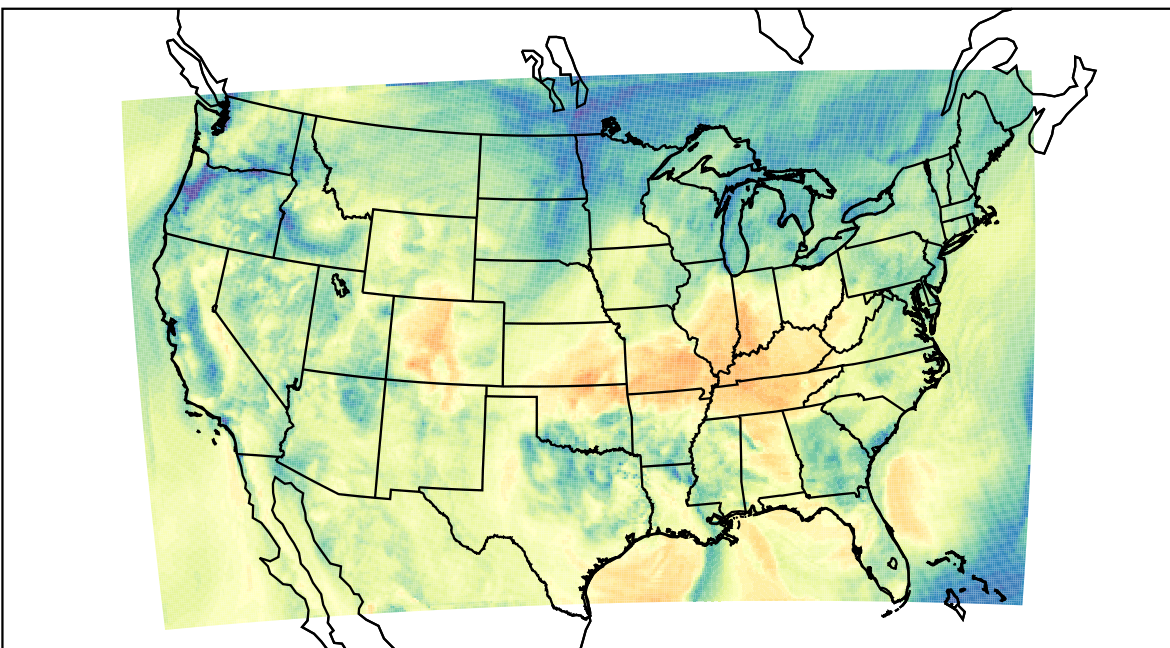
WRF (2022-10-29_17:00:00)



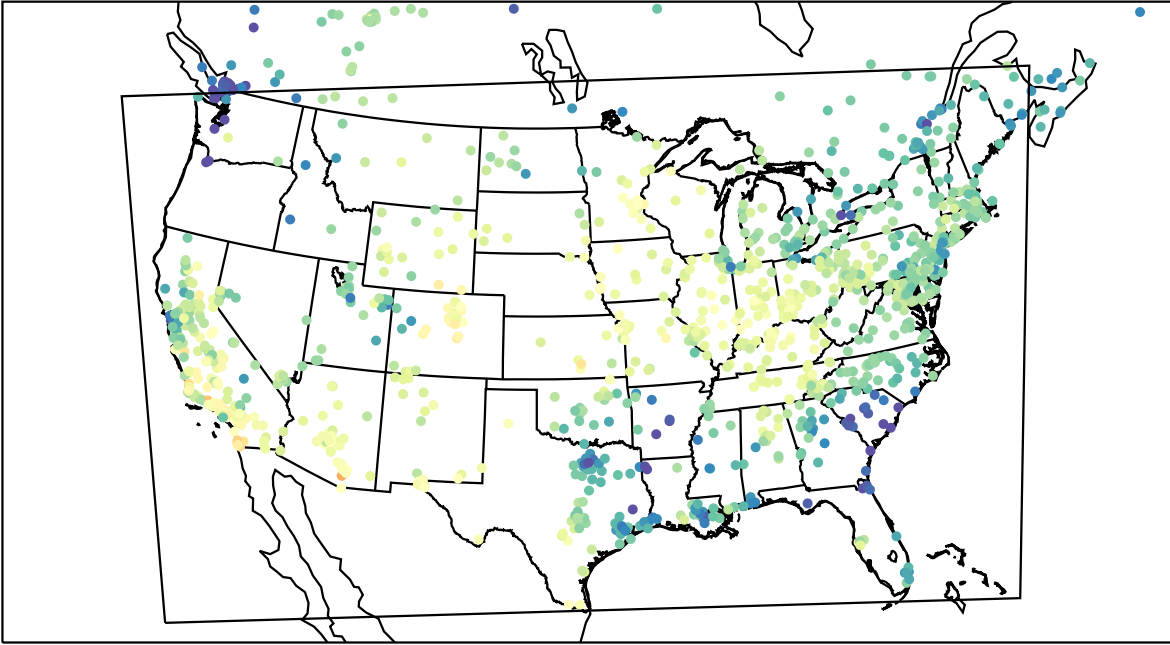
AirNOW (2022-10-29_18:00:00)



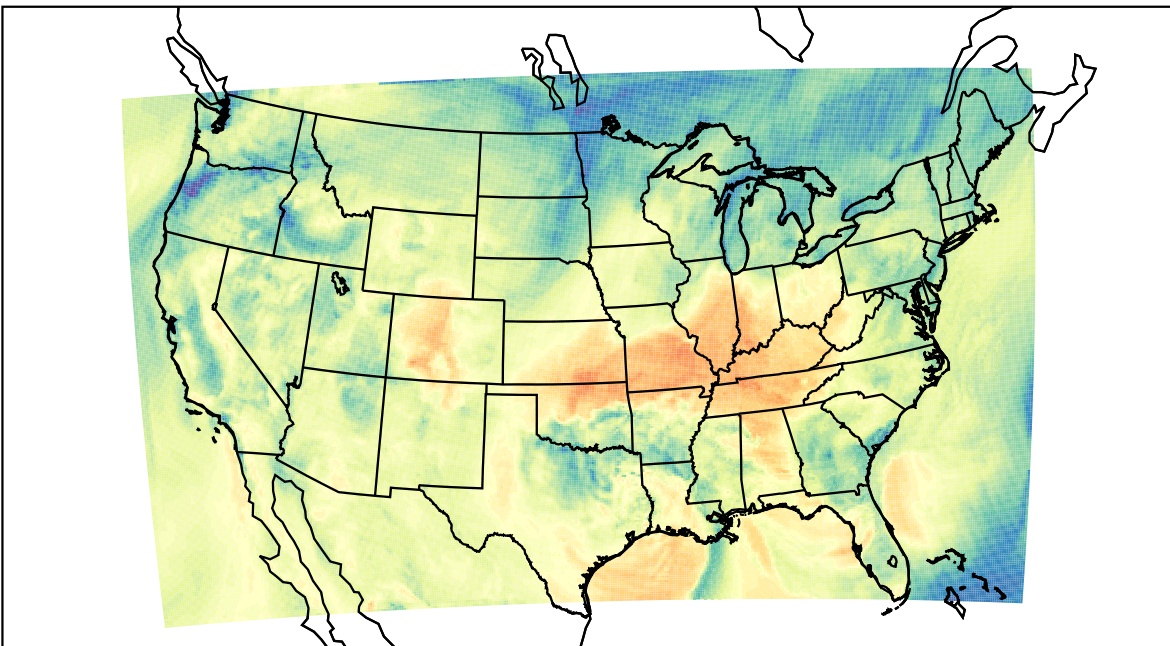
WRF (2022-10-29_18:00:00)



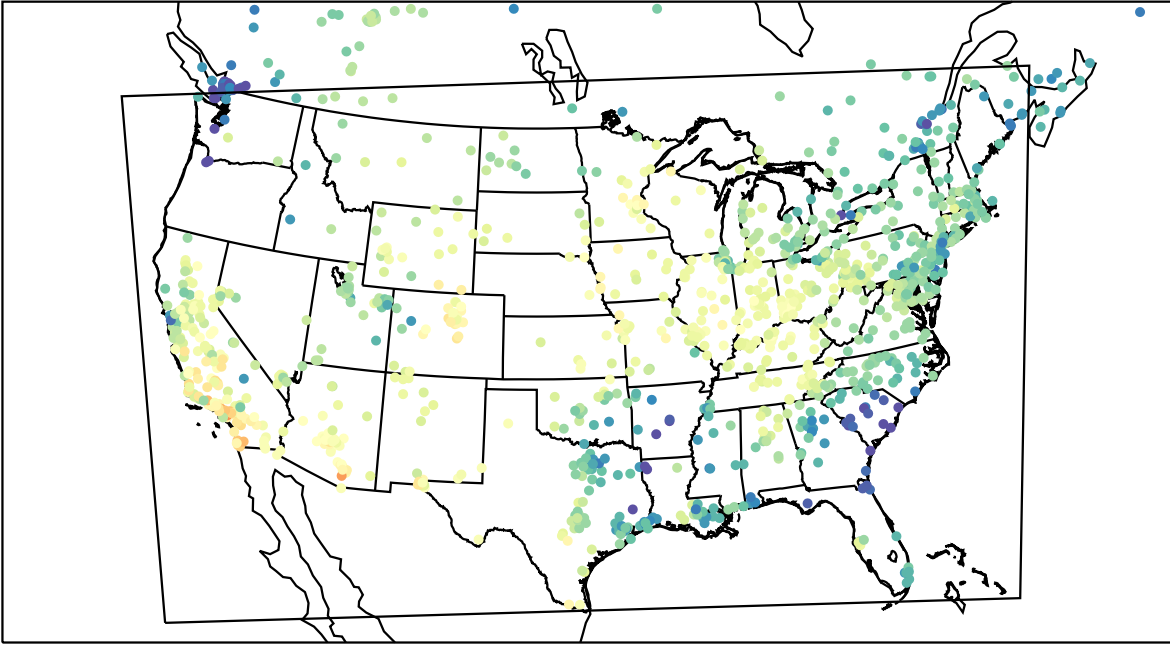
AirNOW (2022-10-29_19:00:00)



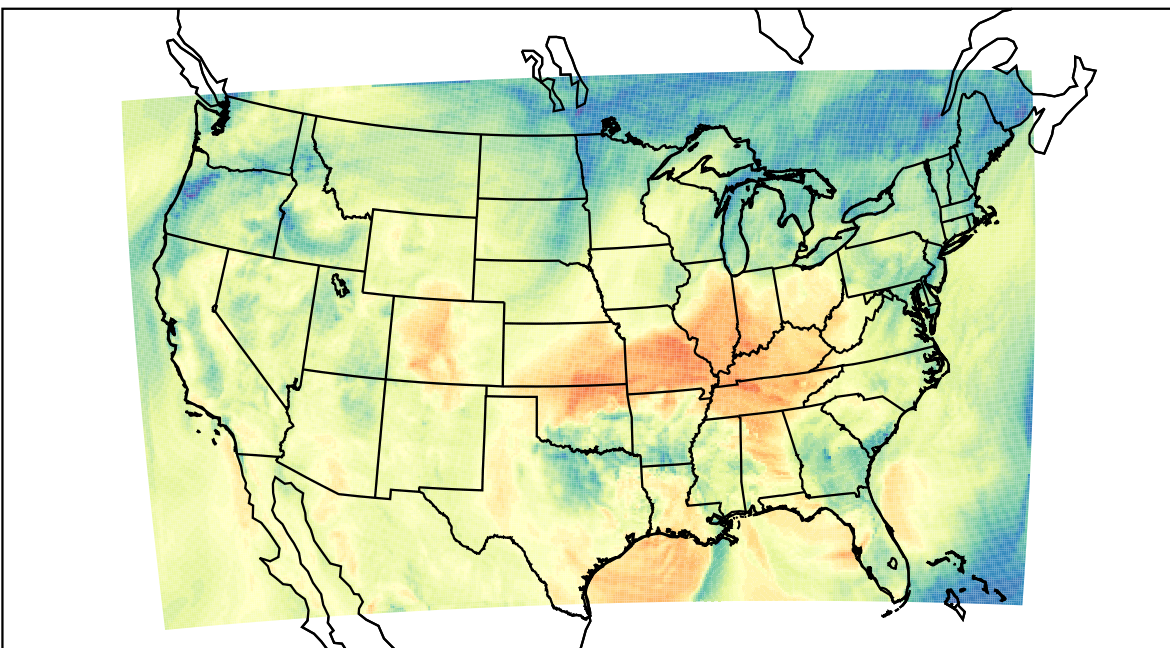
WRF (2022-10-29_19:00:00)



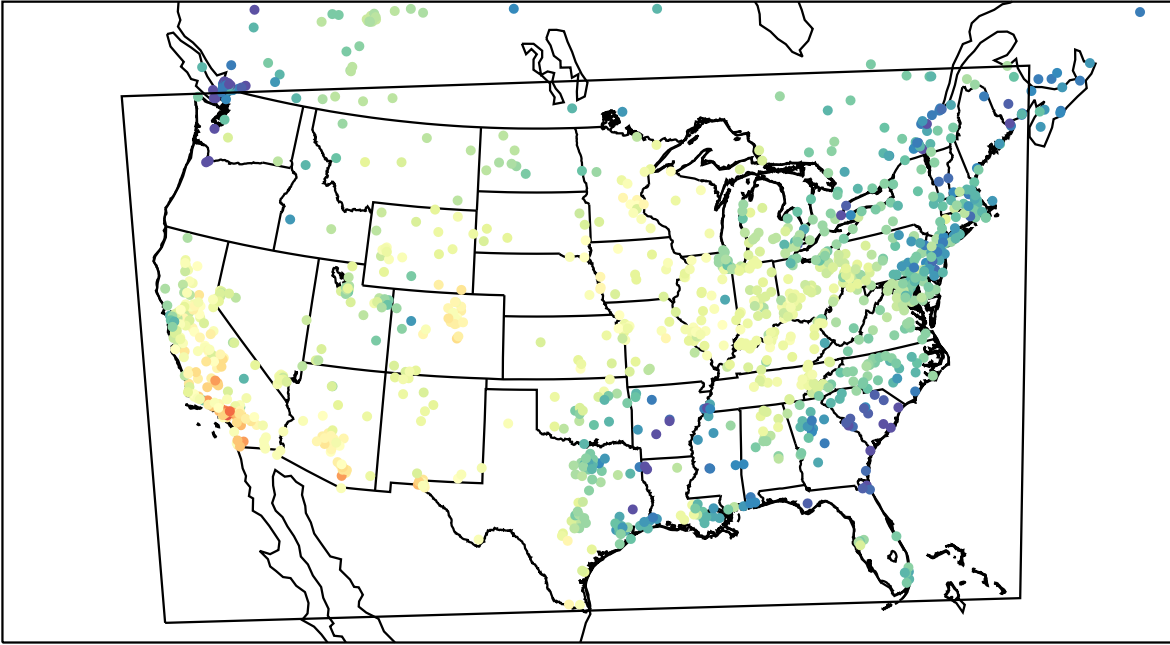
AirNOW (2022-10-29_20:00:00)



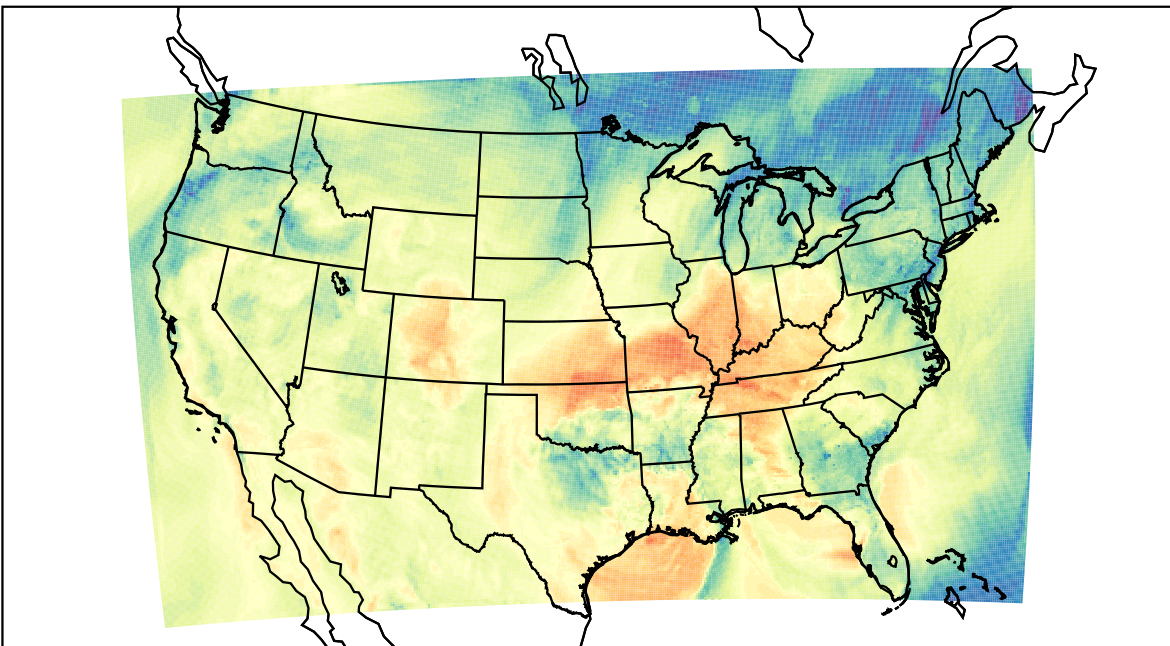
WRF (2022-10-29_20:00:00)



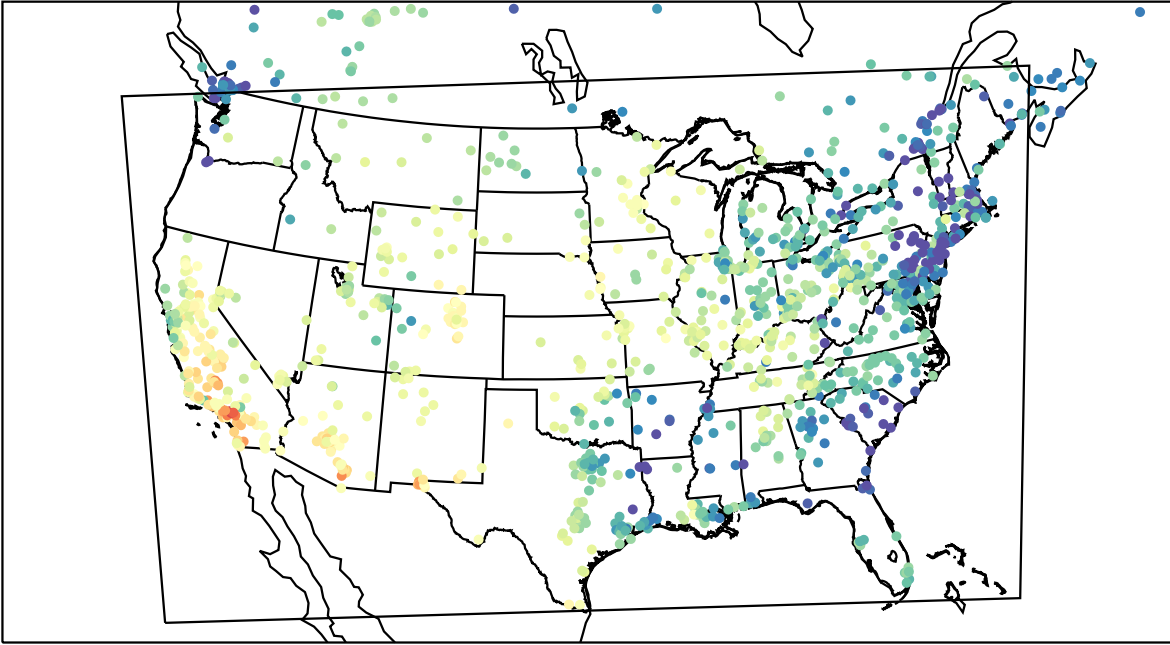
AirNOW (2022-10-29_21:00:00)



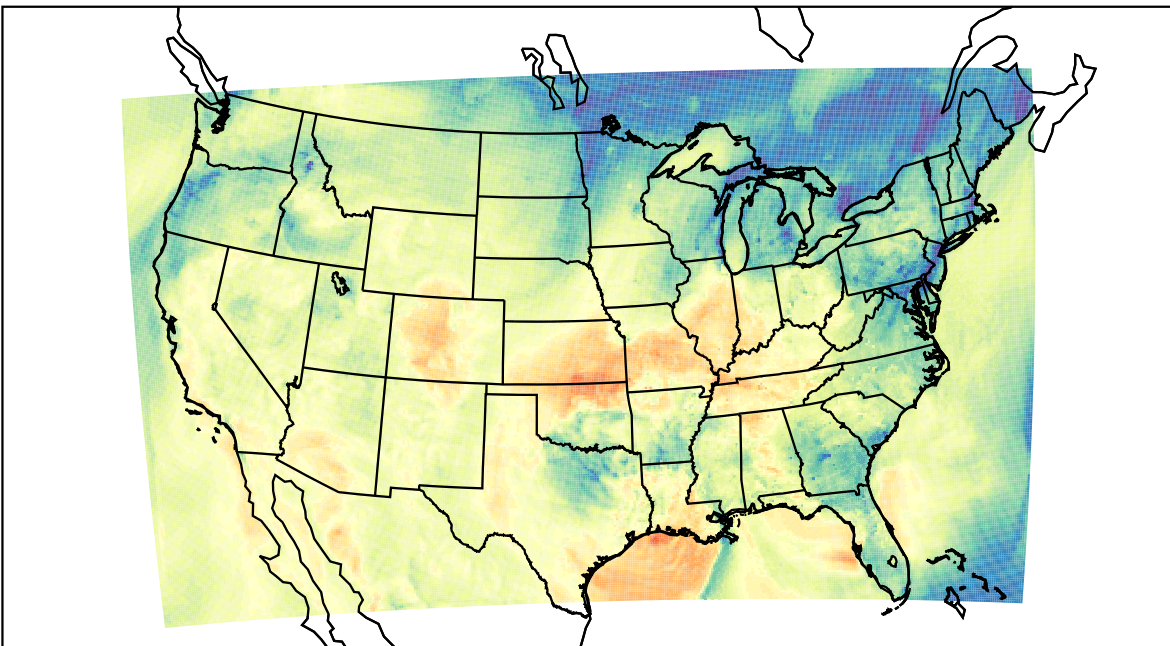
WRF (2022-10-29_21:00:00)



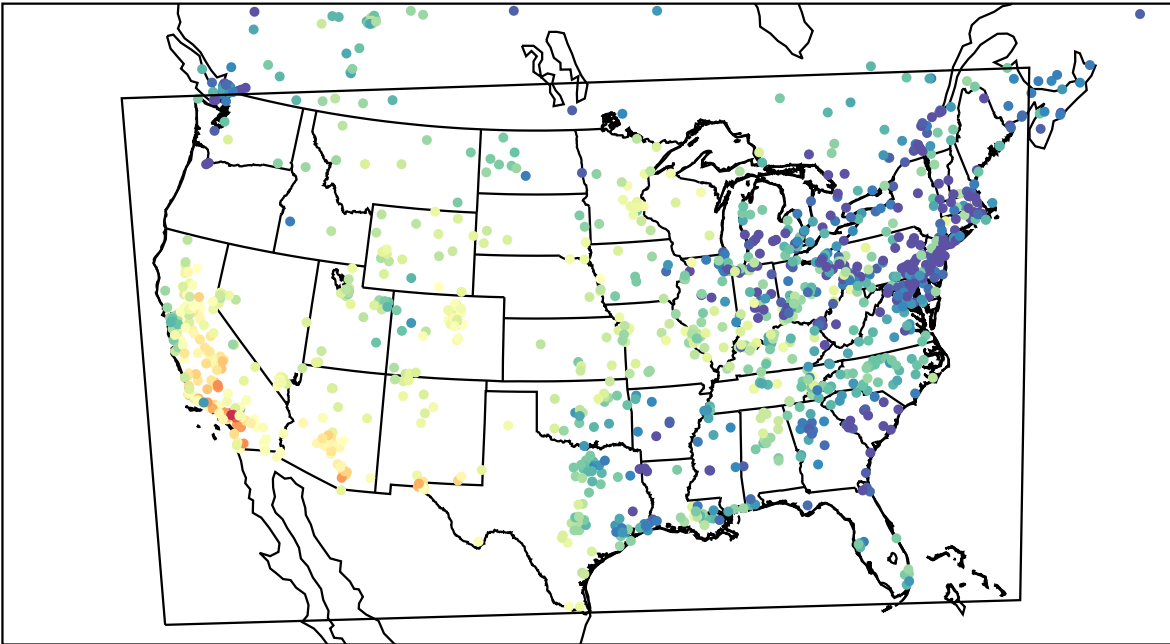
AirNOW (2022-10-29_22:00:00)



WRF (2022-10-29_22:00:00)



AirNOW (2022-10-29_23:00:00)



WRF (2022-10-29_23:00:00)

